Online ISSN : 2249-460X
Print ISSN : 0975-587X
DOI : 10.17406/GJHSS

Global Journal

of Human Social Sciences: B

Geography, Geo-Sciences & Environmental Science & Disaster Management



Highlights

- Compact City Concept
- Difference of Misinterpretation
- Natural Uranium Content
- Assessment of Excess Cancer Risk

Discovering Thoughts, Inventing Future

VOLUME 16 ISSUE 4 VERSION 1.0

© 2001-2016 by Global Journal of Human Social Sciences, USA

Volume 16 Issue 26 was originally issued as B4

Global Journal of Human-Social Science: B
Geography, Geo-Sciences, Environmental Science & Disaster Management

Volume 16 Issue 26
Originally issued as B4

Global Journal of Human-Social Science: B
Geography, Geo-Sciences, Environmental Science & Disaster Management

Volume 16 Issue 4 (Ver. 1.0)

Open Association of Research Society

© Global Journal of Human Social Sciences. 2016.

All rights reserved.

This is a special issue published in version 1.0 of "Global Journal of Human Social Sciences." By Global Journals Inc.

All articles are open access articles distributed under "Global Journal of Human Social Sciences"

Reading License, which permits restricted use. Entire contents are copyright by of "Global Journal of Human Social Sciences" unless otherwise noted on specific articles.

No part of this publication may be reproduced or transmitted in any form or by any means, electronic or mechanical, including photocopy, recording, or any information storage and retrieval system, without written permission.

The opinions and statements made in this book are those of the authors concerned. Ultraculture has not verified and neither confirms nor denies any of the foregoing and no warranty or fitness is implied.

Engage with the contents herein at your own risk.

The use of this journal, and the terms and conditions for our providing information, is governed by our Disclaimer, Terms and Conditions and Privacy Policy given on our website http://globaljournals.us/terms-and-condition/menu-id-1463/

By referring / using / reading / any type of association / referencing this journal, this signifies and you acknowledge that you have read them and that you accept and will be bound by the terms thereof.

All information, journals, this journal, activities undertaken, materials, services and our website, terms and conditions, privacy policy, and this journal is subject to change anytime without any prior notice.

Incorporation No.: 0423089
License No.: 42125/022010/1186
Registration No.: 430374
Import-Export Code: 1109007027
Employer Identification Number (EIN):
USA Tax ID: 98-0673427

Global Journals Inc.

*(A Delaware USA Incorporation with "Good Standing"; **Reg. Number: 0423089**)*

Sponsors: Open Association of Research Society
Open Scientific Standards

Publisher's Headquarters office

Global Journals® Headquarters
945th Concord Streets,
Framingham Massachusetts Pin: 01701,
United States of America
USA Toll Free: +001-888-839-7392
USA Toll Free Fax: +001-888-839-7392

Offset Typesetting

Global Journals Incorporated
2nd, Lansdowne, Lansdowne Rd., Croydon-Surrey,
Pin: CR9 2ER, United Kingdom

Packaging & Continental Dispatching

Global Journals
E-3130 Sudama Nagar, Near Gopur Square,
Indore, M.P., Pin:452009, India

Find a correspondence nodal officer near you

To find nodal officer of your country, please email us at *local@globaljournals.org*

eContacts

Press Inquiries: *press@globaljournals.org*
Investor Inquiries: *investors@globaljournals.org*
Technical Support: *technology@globaljournals.org*
Media & Releases: *media@globaljournals.org*

Pricing (Including by Air Parcel Charges):

For Authors:
22 USD (B/W) & 50 USD (Color)
Yearly Subscription (Personal & Institutional):
200 USD (B/W) & 250 USD (Color)

Integrated Editorial Board
(Computer Science, Engineering, Medical, Management, Natural Science, Social Science)

John A. Hamilton,"Drew" Jr.,
Ph.D., Professor, Management
Computer Science and Software Engineering
Director, Information Assurance Laboratory
Auburn University

Dr. Henry Hexmoor
IEEE senior member since 2004
Ph.D. Computer Science, University at Buffalo
Department of Computer Science
Southern Illinois University at Carbondale

Dr. Osman Balci, Professor
Department of Computer Science
Virginia Tech, Virginia University
Ph.D. and M. S. Syracuse University, Syracuse, New York
M. S. and B. S. Bogazici University, Istanbul, Turkey

Yogita Bajpai
M.Sc. (Computer Science), FICCT
U.S.A.Email:
yogita@computerresearch.org

Dr. T. David A. Forbes
Associate Professor and Range Nutritionist
Ph.D. Edinburgh University - Animal Nutrition
M. S. Aberdeen University - Animal Nutrition
B. A. University of Dublin- Zoology

Dr. Wenying Feng
Professor, Department of Computing & Information Systems
Department of Mathematics
Trent University, Peterborough,
ON Canada K9J 7B8

Dr. Thomas Wischgoll
Computer Science and Engineering,
Wright State University, Dayton, Ohio
B.S., M.S., Ph.D.
(University of Kaiserslautern)

Dr. Abdurrahman Arslanyilmaz
Computer Science & Information Systems Department
Youngstown State University
Ph.D., Texas A&M University
University of Missouri, Columbia
Gazi University, Turkey

Dr. Xiaohong He
Professor of International Business
University of Quinnipiac
BS, Jilin Institute of Technology; MA, MS, PhD,. (University of Texas-Dallas)

Burcin Becerik-Gerber
University of Southern California
Ph.D. in Civil Engineering
DDes from Harvard University
M. S. from University of California, Berkeley
& Istanbul University

Dr. Bart Lambrecht
Director of Research in Accounting and Finance Professor of Finance
Lancaster University Management School
BA (Antwerp); MPhil, MA, PhD (Cambridge)

Dr. Carlos García Pont
Associate Professor of Marketing
IESE Business School, University of Navarra
Doctor of Philosophy (Management), Massachusetts Institute of Technology (MIT)
Master in Business Administration, IESE, University of Navarra
Degree in Industrial Engineering, Universitat Politècnica de Catalunya

Dr. Fotini Labropulu
Mathematics - Luther College
University of ReginaPh.D., M.Sc. in Mathematics
B.A. (Honors) in Mathematics
University of Windso

Dr. Lynn Lim
Reader in Business and Marketing
Roehampton University, London
BCom, PGDip, MBA (Distinction), PhD, FHEA

Dr. Mihaly Mezei
ASSOCIATE PROFESSOR
Department of Structural and Chemical Biology, Mount Sinai School of Medical Center
Ph.D., Etvs Lornd University
Postdoctoral Training,
New York University

Dr. Söhnke M. Bartram
Department of Accounting and Finance Lancaster University Management SchoolPh.D. (WHU Koblenz)
MBA/BBA (University of Saarbrücken)

Dr. Miguel Angel Ariño
Professor of Decision Sciences
IESE Business School
Barcelona, Spain (Universidad de Navarra)
CEIBS (China Europe International Business School).
Beijing, Shanghai and Shenzhen
Ph.D. in Mathematics
University of Barcelona
BA in Mathematics (Licenciatura)
University of Barcelona

Philip G. Moscoso
Technology and Operations Management
IESE Business School, University of Navarra
Ph.D in Industrial Engineering and Management, ETH Zurich
M.Sc. in Chemical Engineering, ETH Zurich

Dr. Sanjay Dixit, M.D.
Director, EP Laboratories, Philadelphia VA Medical Center
Cardiovascular Medicine - Cardiac Arrhythmia
Univ of Penn School of Medicine

Dr. Han-Xiang Deng
MD., Ph.D
Associate Professor and Research
Department Division of Neuromuscular Medicine
Davee Department of Neurology and Clinical Neuroscience Northwestern University
Feinberg School of Medicine

Dr. Pina C. Sanelli
Associate Professor of Public Health
Weill Cornell Medical College
Associate Attending Radiologist
NewYork-Presbyterian Hospital
MRI, MRA, CT, and CTA
Neuroradiology and Diagnostic Radiology
M.D., State University of New York at Buffalo, School of Medicine and Biomedical Sciences

Dr. Roberto Sanchez
Associate Professor
Department of Structural and Chemical Biology
Mount Sinai School of Medicine
Ph.D., The Rockefeller University

Dr. Wen-Yih Sun
Professor of Earth and Atmospheric Sciences Purdue University Director National Center for Typhoon and Flooding Research, Taiwan
University Chair Professor
Department of Atmospheric Sciences, National Central University, Chung-Li, Taiwan University Chair Professor
Institute of Environmental Engineering, National Chiao Tung University, Hsin-chu, Taiwan. Ph.D., MS The University of Chicago, Geophysical Sciences
BS National Taiwan University, Atmospheric Sciences
Associate Professor of Radiology

Dr. Michael R. Rudnick
M.D., FACP
Associate Professor of Medicine
Chief, Renal Electrolyte and Hypertension Division (PMC)
Penn Medicine, University of Pennsylvania
Presbyterian Medical Center, Philadelphia
Nephrology and Internal Medicine
Certified by the American Board of Internal Medicine

Dr. Bassey Benjamin Esu
B.Sc. Marketing; MBA Marketing; Ph.D Marketing
Lecturer, Department of Marketing, University of Calabar
Tourism Consultant, Cross River State Tourism Development Department
Co-ordinator , Sustainable Tourism Initiative, Calabar, Nigeria

Dr. Aziz M. Barbar, Ph.D.
IEEE Senior Member
Chairperson, Department of Computer Science
AUST - American University of Science & Technology
Alfred Naccash Avenue – Ashrafieh

President Editor (HON.)

Dr. George Perry, (Neuroscientist)
Dean and Professor, College of Sciences
Denham Harman Research Award (American Aging Association)
ISI Highly Cited Researcher, Iberoamerican Molecular Biology Organization
AAAS Fellow, Correspondent Member of Spanish Royal Academy of Sciences
University of Texas at San Antonio
Postdoctoral Fellow (Department of Cell Biology)
Baylor College of Medicine
Houston, Texas, United States

Chief Author (HON.)

Dr. R.K. Dixit
M.Sc., Ph.D., FICCT
Chief Author, India
Email: authorind@computerresearch.org

Dean & Editor-in-Chief (HON.)

Vivek Dubey(HON.)
MS (Industrial Engineering),
MS (Mechanical Engineering)
University of Wisconsin, FICCT
Editor-in-Chief, USA
editorusa@computerresearch.org

Sangita Dixit
M.Sc., FICCT
Dean & Chancellor (Asia Pacific)
deanind@computerresearch.org

Suyash Dixit
(B.E., Computer Science Engineering), FICCTT
President, Web Administration and
Development , CEO at IOSRD
COO at GAOR & OSS

Er. Suyog Dixit
(M. Tech), BE (HONS. in CSE), FICCT
SAP Certified Consultant
CEO at IOSRD, GAOR & OSS
Technical Dean, Global Journals Inc. (US)
Website: www.suyogdixit.com
Email:suyog@suyogdixit.com

Pritesh Rajvaidya
(MS) Computer Science Department
California State University
BE (Computer Science), FICCT
Technical Dean, USA
Email: pritesh@computerresearch.org

Luis Galárraga
J!Research Project Leader
Saarbrücken, Germany

Contents of the Issue

i. Copyright Notice
ii. Editorial Board Members
iii. Chief Author and Dean
iv. Contents of the Issue

1. Punjab in the Grip of an Ecological Disaster: Is there a Solution? *1-2*
2. Examine Sustainable Urban Space based on Compact City Concept. *3-12*
3. Natural Uranium Content in Ground Waters of Mohaliand Fatehgarh Districts of North Punjab (India) for the Assessment of Excess Cancer Risk. *13-17*
4. Renewable Energy Deployment as Climate Change Mitigation in Nigeria. *19-28*
5. Cross Validation can Cause a Difference of Misinterpretation to Valid Interpretation. *29-34*
6. Public Housing Supply in Moremi Estate, Ile-Ife, Nigeria. *35-40*

v. Fellows
vi. Auxiliary Memberships
vii. Process of Submission of Research Paper
viii. Preferred Author Guidelines
ix. Index

Global Journal of human-social science: b
Geography, Geo-Sciences, Environmental Science & Disaster Management
Volume 16 Issue 4 Version 1.0 Year 2016
Type: Double Blind Peer Reviewed International Research Journal
Publisher: Global Journals Inc. (USA)
Online ISSN: 2249-460x & Print ISSN: 0975-587X

Punjab in the Grip of an Ecological Disaster: Is there a Solution?

By Hardev Singh Virk
SGGS World University

Introduction- Punjab, the land of five rivers, is facing one of the worst crisis in its history. Its youth is trapped in drugs, marginal farmers are trapped in bank loans and are forced to commit suicides, the financial situation is so dismal that the State is in a debt trap, and the moral fabric of vibrant Punjabi society is under attack by internal and external contradictions.

However, I am not going to focus on the obvious but will like to investigate the long term effects of Ecological Disaster hovering over Punjab. During 1990s, when our research group in Guru Nanak Dev University was sanctioned a research project by Bhabha Atomic Research Centre (BARC) of Department of Atomic Energy (DAE) to undertake a survey for Environmental Radiation Health Hazards to population of Punjab, we could never imagine the consequences would be so alarming? Our aim was to assess the environmental radiation dose to inhabitants due to Radon gas emanating from the soil; the source of this gas being radioactive Uranium in soil and groundwater. We reported that in Malwa belt, the radiation dose is 20% higher compared with other districts of Punjab. However, there was no imminent danger to public health due to presence of indoor Radon in homes.

GJHSS-B Classification : FOR Code: 050199



Strictly as per the compliance and regulations of:

© 2016. Hardev Singh Virk. This is a research/review paper, distributed under the terms of the Creative Commons Attribution-Noncommercial 3.0 Unported License http://creativecommons.org/licenses/by-nc/3.0/), permitting all non-commercial use, distribution, and reproduction in any medium, provided the original work is properly cited.

Punjab in the Grip of an Ecological Disaster: Is there a Solution?

Hardev Singh Virk

I. Introduction

Punjab, the land of five rivers, is facing one of the worst crisis in its history. Its youth is trapped in drugs, marginal farmers are trapped in bank loans and are forced to commit suicides, the financial situation is so dismal that the State is in a debt trap, and the moral fabric of vibrant Punjabi society is under attack by internal and external contradictions.

However, I am not going to focus on the obvious but will like to investigate the long term effects of Ecological Disaster hovering over Punjab. During 1990s, when our research group in Guru Nanak Dev University was sanctioned a research project by Bhabha Atomic Research Centre (BARC) of Department of Atomic Energy (DAE) to undertake a survey for Environmental Radiation Health Hazards to population of Punjab, we could never imagine the consequences would be so alarming? Our aim was to assess the environmental radiation dose to inhabitants due to Radon gas emanating from the soil; the source of this gas being radioactive Uranium in soil and groundwater. We reported that in Malwa belt, the radiation dose is 20% higher compared with other districts of Punjab. However, there was no imminent danger to public health due to presence of indoor Radon in homes.

We did not bother to evaluate the risk due to presence of Uranium (U) in soil and groundwater of Punjab. Uranium poisoning in Punjab first made news in March 2009, when a South African Clinical Metal Toxicologist, Carin Smit, visiting Faridkot city in Punjab found surprisingly high levels of uranium in 88% of the blood samples collected from amongst mentally retarded children in the Malwa region of Punjab. The results revealed that 87% of children below 12 years and 82% beyond that age having uranium levels high enough to cause diseases, and in the case of one child, the levels were more than 60 times the maximum safe limit.

This report opened the Pandora's Box and the echo of this report reverberated in the Parliament House. BARC teams under the direction of DAE were alerted to visit Punjab and an MOU was signed with GND University for undertaking a comprehensive survey of all districts for assessment of health risk due to Uranium concentration in ground waters. A large number of reports have been published in research journals. Most of the team members involved in this Project have been my old students and collaborators. My recent survey of four districts (SAS Nagar, Fatehgarh Sahib, Sangrur and Bathinda) have shown that Uranium content in water is within safe limits in SAS Nagar and Fatehgarh Sahib but it is higher than the safe limit fixed by Atomic Energy Regulatory Board (AERB) of India for Malwa belt (Sangrur, Bathinda, Mansa and Ferozpur). Punjab State department of Sanitation and Water Supply based in Mohali has reported the highest value of Uranium content of 2200 microgram per litre (ppb) in ground water collected from a deep borewell (700 feet) in Badla village of Dasuya Block of Hoshiarpur district. Some scientists propose that Uranium can be mined from underground waters of Punjab. What is the source of high U content in water? The Scientists of PU Chandigarh group report that high U content in water can be attributed to high salinity of water and Phosphatic fertilizers being used in Malwa region of Punjab. Calcium bicarbonate acts as a leaching agent for U in soil and it gets concentrated in groundwater by geochemical processes. It seems to be a plausible explanation but not the ultimate solution of the problem.

High U content in soil and groundwater is harmful for human beings as well as flora and fauna of Punjab due to its radiological and chemical toxicity. The survey conducted by BARC and GNDU teams have confirmed that 50% samples are unfit for human consumption due to excess amount of U and heavy metals like Arsenic, Cadmium, Nickel, Manganese and Barium. It is recommended that canal water may be used as potable water in water supply schemes of Punjab, as its U content is much lower than U content of the ground water. The second alternative is installation of RO (reverse osmosis) system to remove toxic elements (U and heavy metals) from water supply lines using underground water. Punjab has opted for both these alternatives in Malwa belt.

During 1950s, prior to Green Revolution in Punjab, the landscape was looking like a desert dotted with sand dunes right up to the foot hills of Siwalik range. But the water table of this sandy desert was quite shallow with depth of aquifer varying from 5 to 10 meters in most of the districts. During Monsoon months, it rose up to 1 meter within the top surface layer. Green

Author: Visiting Professor, SGGS World University, Fatehgarh Sahib.
e-mail: hardevsingh.virk@gmail.com

© 2016 Global Journals Inc. (US)

revolution brought prosperity to Punjab but at what cost? As reported in The Tribune of 1st June, the ground water table has been depleted to 50-60 meters in most of the districts, except some blocks of Muktsar, Faridkot and Ferozepur districts where water-logging has created another havoc. Punjab has the highest density of Tube-wells in India reaching a figure of12.7 lakh, with nearly 50% of submersible variety capable of depleting water table up to 100meters depth and beyond. Manohar Singh Gill (Ex-MP Rajya Sabha) has highlighted this problem and its impact on marginal farmers in his article published in Indian Express (also reported in The Sikh Review, May 2016). It is in the air that Punjab Govt. has already approved the sanction of 1.25 lakh new Tubewell connections keeping in view the vote-bank politics of Punjab.

The Ministry of Drinking Water and Sanitation under National Rural Drinking Water Programme has provided online data for whole of Punjab (www.-indiawater.gov.in/imiswebReports) where water quality of each village is reported. There is another online facility provided by Central Ground Water Board, Ministry of Water Resources, and Govt. of India, which provides the nature of geomorphology and geohydrology data of Punjab at Block level (*cgwb.gov.in/gw_profiles/-st_Punjab.htm).* A clear WARNING has been issued to Punjab Govt. for restricting the number of Tubewells and shifting to Canal irrigation, to avoid further depletion of Water Table in Punjab.

A simple solution to the problem is also suggested: (i) promote Organic farming in Punjab, (ii) stop free supply of power to Tubewells, and (iii) adopta cropping pattern which breaks the wheat-paddy cycle. By our actions, we shall bring back desert conditions in Punjab in next 50 years; with hardly any hope of survival for future generations in Punjab. Clock is ticking fast for Punjab to act, otherwise the backbone of Punjab, its peasantry, will be destroyed!

I am reminded of a couplet of Oliver Goldsmith in his celebrated poem "The Deserted Village":

> Ill fares the land, to hastening ills a prey,
> Where wealth accumulates, and men decay:
> Princes and lords may flourish, or may fade—
> A breath can make them, as a breath has made:
> But a bold peasantry, their country's pride,
> When once destroyed, can never be supplied.

© 2016 Global Journals Inc. (US)

Global Journal of human-social science: b
Geography, Geo-Sciences, Environmental Science & Disaster Management
Volume 16 Issue 4 Version 1.0 Year 2016
Type: Double Blind Peer Reviewed International Research Journal
Publisher: Global Journals Inc. (USA)
Online ISSN: 2249-460x & Print ISSN: 0975-587X

Examine Sustainable Urban Space based on Compact City Concept

By Hsueh-Sheng Chang & Tzu-Ling Chen
National Cheng Kung University

Abstract- The concept of compact city has been evolved through the time, the urban development phase, and the advanced technology. Traditional compact city measurement categorized cities according to the compactness based on single-core urban development. However, the outward extension of city become multi-core and such urban pattern might need to be re-examined for sustainable development. Housing price to income ratio is a popular indicator to assess the livability in such compact city. Therefore, this study applies temporal section analysis to explore urban compactness in 1995 and 2006 in Taipei metropolitan area, Taiwan. The principle component analysis will be utilized to classify compact city types according to the urban development features. Moreover, geographical weighted regression will then be used to explore the effect of urban compact features on house price-income ratio. The PCA results show that the improved urban functions in high-medium compact city while the medium-low compact cities remain the same. The GWR results show that the higher mixed land use might attract more diverse industries which can increase household income and mitigate housing pressure.

Keywords: compact city, principle component analysis (PCA), geographically weighted regression (GWR, house price income ratio (PIR).

GJHSS-B Classification : FOR Code: 120599



Strictly as per the compliance and regulations of:

© 2016. Hsueh-Sheng Chang & Tzu-Ling Chen. This is a research/review paper, distributed under the terms of the Creative Commons Attribution-Noncommercial 3.0 Unported License http://creativecommons.org/licenses/by-nc/3.0/), permitting all non-commercial use, distribution, and reproduction in any medium, provided the original work is properly cited.

Examine Sustainable Urban Space based on Compact City Concept

Hsueh-Sheng Chang [α] & Tzu-Ling Chen [σ]

Abstract- The concept of compact city has been evolved through the time, the urban development phase, and the advanced technology. Traditional compact city measurement categorized cities according to the compactness based on single-core urban development. However, the outward extension of city become multi-core and such urban pattern might need to be re-examined for sustainable development. Housing price to income ratio is a popular indicator to assess the livability in such compact city. Therefore, this study applies temporal section analysis to explore urban compactness in 1995 and 2006 in Taipei metropolitan area, Taiwan. The principle component analysis will be utilized to classify compact city types according to the urban development features. Moreover, geographical weighted regression will then be used to explore the effect of urban compact features on house price-income ratio. The PCA results show that the improved urban functions in high-medium compact city while the medium-low compact cities remain the same. The GWR results show that the higher mixed land use might attract more diverse industries which can increase household income and mitigate housing pressure.

Keywords: compact city, principle component analysis (PCA), geographically weighted regression (GWR, house price income ratio (PIR).

I. Introduction

The United Nations Conference on Environment and Development (UNCED) in 1992 recommended compact urban patterns with high density and mixed land use as ways to control urban sprawl and save energy (Mindali et al., 2004). The concept of compact city has been practiced to single-core urban area to encourage the aggregation tendency from periphery to downtown area (Breheny, 1995). The concept of compact city has evolved from the beginning the protection of environment and agricultural land to contemporary livability and diversity. With the challenges of global climate change and energy crisis, compact city become paradigm to integrate economic development, urban reconstruction and growth adaptation. Previous studies emphasized comprehensive analysis comparing city compactness (Burton, 2002; Thinh et al., 2002; Kasanko et al., 2006; Schneider and Woodcock, 2008). However, the results might able to cluster the cities but unable to sketch out the interaction within cities accurately.

Many measurements have been proposed to analyze the physical environment and urban function of compact city. Li and Yeh (2004) used landscape fragmental index to analyze the physical pattern of compact city. Burton (2002) constructed three dimensional indicators including density, mixed, and intensity to analyze urban function. The application of compact city measurement can help to categorize cities according to the compact degree but ignore other urban development features. In fact, urban development might be varied for different location, terrain, scale or industry (Catalan et al., 2008). The combination of natural resource, industrial type, technical progress might construct various compact city types. Therefore, the single measurement of city compactness should be the first step to detect the compact city, and there is necessary to apply other measurement to explore the relationship between compact city and urban feature.

With the completeness of compact city concept, there are four aspects altitude, density, efficiency, and flexibility (Dantzig and Saaty, 1973 ; Burton, 2002).High density urban space, clustered economic effect, the decrease of travel distance and high efficiency urban development might help to practice sustainable development. However, high population density and intensified activities have already impacted livability seriously such as congestion (Breheny, 1995; Balcombe and York, 1993) and the increment of crime ratio and housing price (Lin and Yang, 2006). According to the statistic of Ministry of Interior, the housing price has increased 20% in the past 10 years while the household income has only increased 5%, such housing price to income ratio (PIR) has indicated the decrease of livability in urban space.

Compact city pattern has way beyond single-core aggregation to disperse multi-core connection. Therefore, this study attempts to categorize urban space according to the urban features. Furthermore, the limited urban space with increasing population emigration might impact urban livability while such impact might be varied due to the compact city pattern. Firstly, this study applies principle component analysis (PCA) to analyze compact city pattern and the change tendency in two different time periods. Next, the impact of housing price to income ratio (PIR) is then discussed by using geographical weighted regression (GWR). Section 2 presents the evolution process of compact city. Sections 3 and 5 discuss the methodology and results. The paper concludes in the last section.

Author α σ: National Cheng Kung University, University Road, Tainan City. e-mail: skylight@mail2000.com.tw

© 2016 Global Journals Inc. (US)

II. The History of Compact City Concept

The concept of compact city has evolved. The original concept of compact city is the protection of natural environment and agricultural land from urban expansion. Recently, compact city has become a measurement to fight against global climate change and energy crisis. The followings are the evolution of compact city (OECD, 2012).

a) The emergent compact city

The ancient compact city emerged in the Middle Ages. Residents got well protected inside the wall which become an ancient compact city pattern. However, the eighteen-century Industrial Revolution and large amount of people moved into cities had radical impacts on the wall.

b) Improve living condition in urban space

In eighteen- and nineteen- century, large-scale urbanization has cut down open spaces. In addition, insufficient public facilities were unable to process sewage water and garbage and resulted in serious public health issue. During that time, garden city proposed by Ebenezer Howard and radiant city proposed by Le Corbusier had become the transforming compact city. Such buffer zone of urban environment and natural environment has contentedly become the core of urban planning in England, Japan, Hong Kong, and other countries (UK Department of the Environment, 1995; Kuhn, 2003; Tang et al., 2007; Kim, 2010).

c) The emphasis of diversity and livability

After 1960, livability became an important issue in urban planning field. The green buffer zone is not only a segregation of urban space and natural environment but open space and leisure. In addition, the vitality of urban activities and mixed land use might improve livability in urban space (Jacobs, 1962). Until Dantzig and Saaty (1973), compact city has finally addressed with high density development and avoiding excessive urban sprawl.

d) Urban sustainability and green growth

Green Paper on the Urban Environment (Commission of the European Communities, 1990) indicated that compact city is one of the planning measures to achieve sustainable development. In fact, the compact city not only achieve sustainability but satisfy multiple purposes such as the clustered economic effect, the decrease in travel distance and urban efficiency (Thomas and Cousins, 1996; Churchman, 1999).

III. Methodology

a) Study area

This study subjects to Taipei metropolitan area as the study area where has been regarded as the 46th metropolitan area in the world, 40% entire population clustered in 3,700 km2 (see Fig.1). Large amount population and industries aggregation extends the development area and become multi-core metropolitan area.

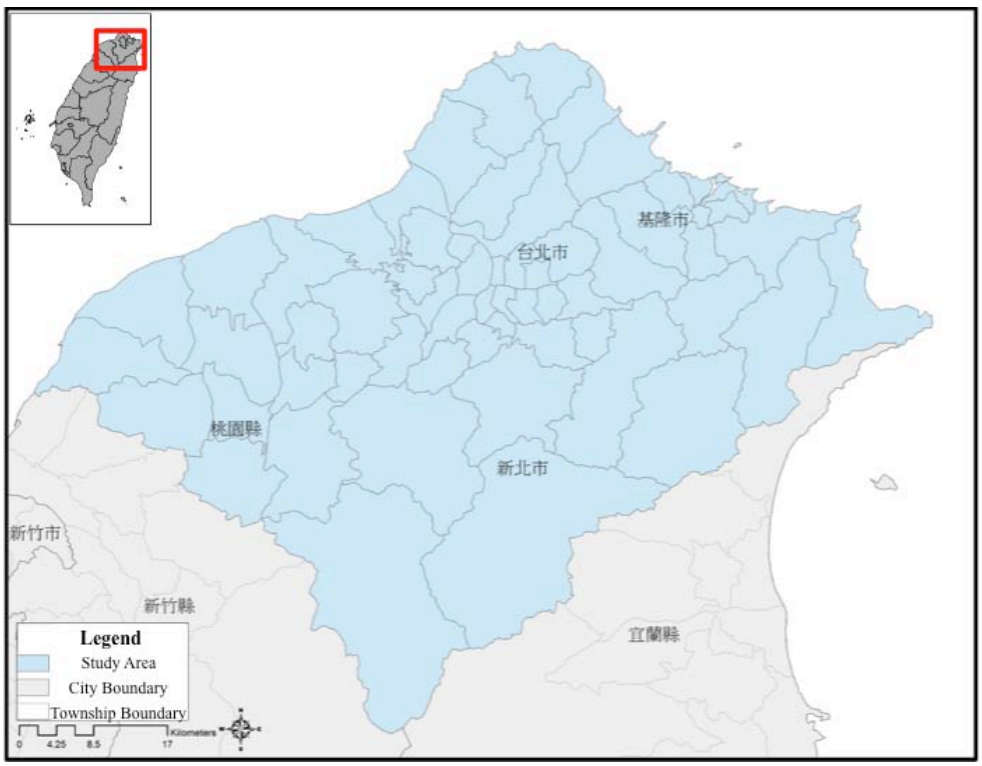

Fig. 1 : Study area

© 2016 Global Journals Inc. (US)

b) Variables

i. *Compact measurement*

Previously, the measurement of compact city emphasized various dimensions such as Thinh et al. (2002) discussed compact city based on the spatial distribution of built enviroment, Li and Yeh (2004) focused on the urban physical pattern, and Burton (2002) considered diverse urban development aspects including density, mixed use, and intensity. Due to the compact city indicators proposed by Burton having a comprehensive consideration of urban development, this study follows Burton measurement to do the rest measurement. In addition, this study follows the principles representativeness, relation, and in consistency to Taiwan feature to select the variables. (See Table 1)

Table 1 : Variables in compact measurement

Variables		Description	Resource
Density	Population density	Population/Area	Urban and Regional Development Statistics
	Sub-core population density	The highest population density of village/ Village area	Household Registration Division
	Building density	Householdamount/ Developmental land area	National Land Surveying and Mapping Center, the Census Administration
	Residential density	Residential area/ Total area	
Mixed use	Facilities	Residential area/ Non-residential area	
	Mixed land use	(Residential area+ Commercial area+ Industrial area)/ Total area	
	Employment	1-[(Local employment in tertiary industrial sectors/ Local population)-(Taiwan employment in tertiary industrial sectors/ Taiwan population)]	Commerce and Service Census
Intensity	The increment of population density in sub-core	[(2006 population density – 2005 population density)/ 2005 density]×100%	Household Registration Division
	Population increment	(2006 population – 2005 population)/ Total population	

ii. *Urban feature*

Three categories have been defined to discuss urban feature urban development, economic development, and population distribution. The variables in urban development include residential area, commercial area, industrial area, and public infrastructure area. The variables in economic development include employment in manufacturing sector, construction sector, transportation sector, and tertiary sector. The variables in population distribution include population density, household amounts per hectare, and the ratio of population increment. (See Table 2)

Table 2 : Variables in urban development feature

Category	Variables	Source
Urban development	Residential area	National Land Surveying and Mapping Center (1995 and 2006)
	Commercial area	
	Industrial area	
	Public infrastructure area	
Economic development	Employment in manufacturing sector	Commerce and Service Census (1996 and 2006)
	Employment in construction sector	
	Employment in transportation sector	
	Employment in tertiaryindustrialsector	
Population distribution	Population density	Household Registration Division (1995 and 2006)
	Household amounts per hectare	
	The ratio of population increment	

iii. *Housing price to income ratio (PIR)*

Housing price to income ratio is often used in assessing the affordability of housing, and such measurement has been regularly used in The Economist and the OECD Economic Outlook (Chen et al., 2007; Zhang and Zhang, 2011; André et al., 2014). The measurement is the total house price divided by household income, and the higher value indicates the housing prices outpacing household income growth, and vice versa. The annual real estate market price and average household income of township from the Department of Land Administration, Ministry of Interior have been adopted in this study.

© 2016 Global Journals Inc. (US)

c) *Methods*

i. *Principle component analysis (PCA)*

A linear transformation is processed in principle component analysis (PCA) from a series of correlated variables to uncorrelated principle components based on multivariate analysis (Sun et al., 2009; Abdi and Williams, 2010; Shi, 2013). Through the process, the first principle component (PC) is designed to have the largest variance, and the ranking of PCs is according to eigenvalues. The following is the PCA formula:

$$\begin{cases} U_1 = l_{11}x_1 + l_{12}x_2 + \cdots + l_{1p}x_p \\ U_2 = l_{21}x_1 + l_{22}x_2 + \cdots + l_{2p}x_p \\ \cdots \\ U_m = l_{m1}x_1 + l_{m2}x_2 + \cdots + l_{mp}x_p \end{cases} \quad (1)$$

where *n* denotes to spatial units, *p* denotes the number of variables, x_p denotes the original variables, and U_m denotes principle components. U_1, U_2, …,U_m (m≤p) are linear combinations of x_p.

ii. *Geographically weighted regression (GWR)*

Ordinary Least Squares (OLS) is one of the conventional global regression models to analyze the pattern of the data by fitting a model to the observed data (Hutcheson and Moutinho, 2008; Hutcheson, 2011). However, conventional global regression models ignore spatial heterogeneity and summarize across the entire area. In fact, many processes are spatial heterogeneity and might produce various responses (Fotheringham et al., 2002). However, geographically weighted regression is an increasingly popular method of analyzing spatial heterogeneity in urban geographic analyses (Lafary et al., 2008).

In order to identify the spatial relationships between urban compactness and housing price to income ratio (PIR), this study applies GWR model. The following is the GWR model:

$$y_i = \beta_0(u_i, v_i) + \sum_k \beta_k(u_i, v_i)x_{ik} + \varepsilon_i \quad (2)$$

where (u_i, v_i) refers to the coordinate location of each observation*i*in a space, β_0 and β_k are estimated parameters, and ε_i is the random error at *i*.

Bandwidth selection is important in GWR model, and there are two measures: a fixed-distance kernel and an adaptive kernel. A fixed-distance kernel indicates a constant radius while an adaptive kernel indicates a constant number of neighbors. Due to the wide range of spatial units, the application of adaptive bandwidth might be more appropriate. In addition, there are two ways to measure the number of neighbors: cross-validation (CV) and the Akaike information criterion (AIC). Both measures will be applied and compared to determine the appropriate bandwidth.

The following is the adaptive Gaussian kernel:

$$\begin{cases} w_{ij} = \exp\left[-\frac{1}{2\left(\frac{d_{ij}}{b}\right)^w}\right], when\ d_{ij} \le b \\ w_{ij} = 0, when\ d_{ij} > b \end{cases} \quad (3)$$

where d_{ij} refers to the spatial distance between observations, and b refers to the bandwidth of variables.

IV. Results

a) *Cross analysis of urban compactness in 1995 and 2006*

According to the compact measurement, both the high density and intensity are extended outward and they are increasing in both periphery townships, and the mixed-use degree remains high and increasing. The cross analysis of compact degree in 1995 and 2006 shows that there are four types of compact city pattern in Taipei metropolitan area including high compact, medium compact, low compact, and special urban development. (See Fig. 2)

© 2016 Global Journals Inc. (US)

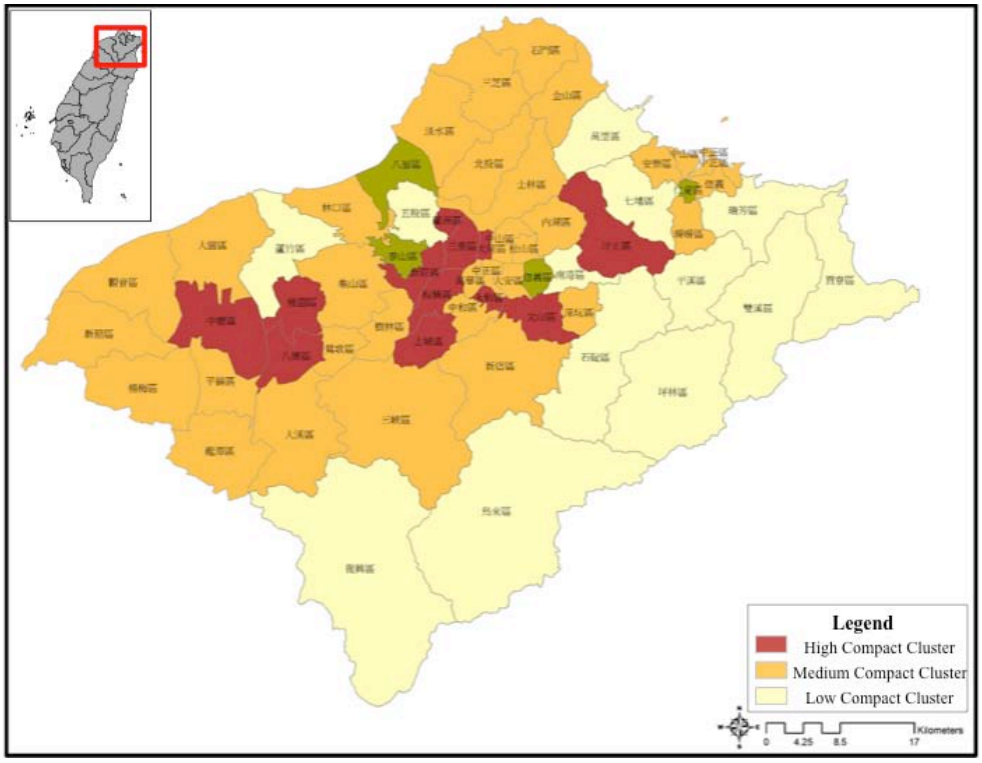

Fig. 2 : The cross analysis of urban compactness in 1995 and 2006

b) Category of urban feature

This study further applies principle component analysis (PCA) to various compact clusters. In high compact cluster, the results show that industrial activities are the main development feature in 1995. Nevertheless, it has become much diverse in 2006. In addition, the significance of public infrastructure and transportation in 2006 indicates that the improved accessibility and convenience in high compact cluster.

Table 3 : Component matrix of high compact cluster

Urban Development Feature	1995		2006	
	PC1	PC2	PC1	PC2
Residential area	-0.336	0.900	0.851	0.490
Commercial area	-0.095	0.422	0.789	0.230
Industrial area	-0.705	0.679	0.931	-0.262
Public infrastructure area	0.009	0.367	0.111	0.920
Employment in manufacturing sector	-0.759	0.147	0.667	-0.438
Employment in construction sector	0.649	-0.050	-0.085	0.370
Employment in transportation sector	0.535	-0.205	-0.424	0.716
Employment in tertiary industrial sector	0.724	-0.147	-0.670	0.335
Population density	0.322	0.312	-0.158	-0.141
Household amounts per hectare	0.637	0.167	-0.024	-0.399
The ratio of population increment	-0.666	-0.723	-0.241	0.034
Eigenvalue	3.379	2.320	3.391	2.342
Proportion (%)	30.715	21.086	30.825	21.289
Cumulative (%)	30.715	51.801	30.825	52.114

In medium compact cluster, population aggregation seems to be the reason of the compact development for "employment in tertiary industrial sector", "population density", "household amounts per hectare", "residential area", and "industrial area." In 2006, industrial development is still the main driving force of such compact pattern but attracts commercial activities and public infrastructure.

© 2016 Global Journals Inc. (US)

Table 4 : Component matrix of medium compact cluster

Urban Development Feature	1995		2006	
	PC1	PC2	PC1	PC2
Residential area	0.138	0.847	0.785	0.196
Commercial area	0.582	0.088	0.769	0.225
Industrial area	-0.651	0.686	0.412	0.906
Public infrastructure area	-0.088	0.561	0.917	-0.086
Employment in manufacturing sector	-0.686	0.343	0.273	0.744
Employment in construction sector	0.457	-0.312	-0.466	-0.125
Employment in transportation sector	0.066	-0.413	-0.266	-0.161
Employment in tertiary industrial sector	0.698	-0.185	-0.076	-0.758
Population density	0.701	0.027	-0.022	-0.395
Household amounts per hectare	0.643	-0.155	-0.122	-0.442
The ratio of population increment	-0.696	-0.425	0.158	0.129
Eigenvalue	3.349	2.135	2.627	2.455
Proportion (%)	30.442	19.409	23.885	22.320
Cumulative (%)	30.442	49.849	23.885	46.206

In low compact cluster, both urban development features in 1995 and 2006 are similar. The comprehensive development for "residential area", "commercial area", "industrial area", "public infrastructure area", "employment in manufacturing sector", "household amounts per hectare" and "the ratio of population increment" are positively significant in both years.

Table 5 : Component matrix of low compact cluster

Urban Development Feature	1995		2006	
	PC1	PC2	PC1	PC2
Residential area	0.756	-0.265	0.877	0.376
Commercial area	0.841	0.083	0.810	0.002
Industrial area	0.921	-0.270	0.999	0.039
Public infrastructure area	0.671	-0.242	0.763	0.637
Employment in manufacturing sector	0.610	-0.285	0.833	0.047
Employment in construction sector	-0.412	-0.181	-0.413	-0.013
Employment in transportation sector	0.321	-0.527	0.291	-0.359
Employment in tertiary industrial sector	-0.493	0.606	-0.761	0.060
Population density	0.437	0.036	0.436	0.717
Household amounts per hectare	0.036	0.994	-0.014	0.673
The ratio of population increment	0.125	0.815	0.832	0.150
Eigenvalue	3.674	2.621	5.417	1.673
Proportion (%)	33.398	23.827	49.245	15.205
Cumulative (%)	33.398	57.225	49.245	64.450

V. Spatial Heterogeneity of Compact City and PIR

This study compares traditional ordinary least square (OLS) and geographically weighted regression (GWR) to see if there is any spatial heterogeneity. The result shows that R square is higher and AICc value is lower in GWR suggested that GWR has better explanation for considering spatial heterogeneity. (See Table 6)

Table 6 : ANOVA of OLS and GWR

Item	OLS	GWR
AICc	254.084	133.11
Adjusted R^2	0.479	0.918

The significant spatial scale dependence occurs in the relationships between urban compactness and PIR. At a spatial scale of 25 neighbors, the AICc value has the lowest value. Therefore, 25 neighbors has become the acceptable bandwidth to model the relationship between compact city and PIR.

© 2016 Global Journals Inc. (US)

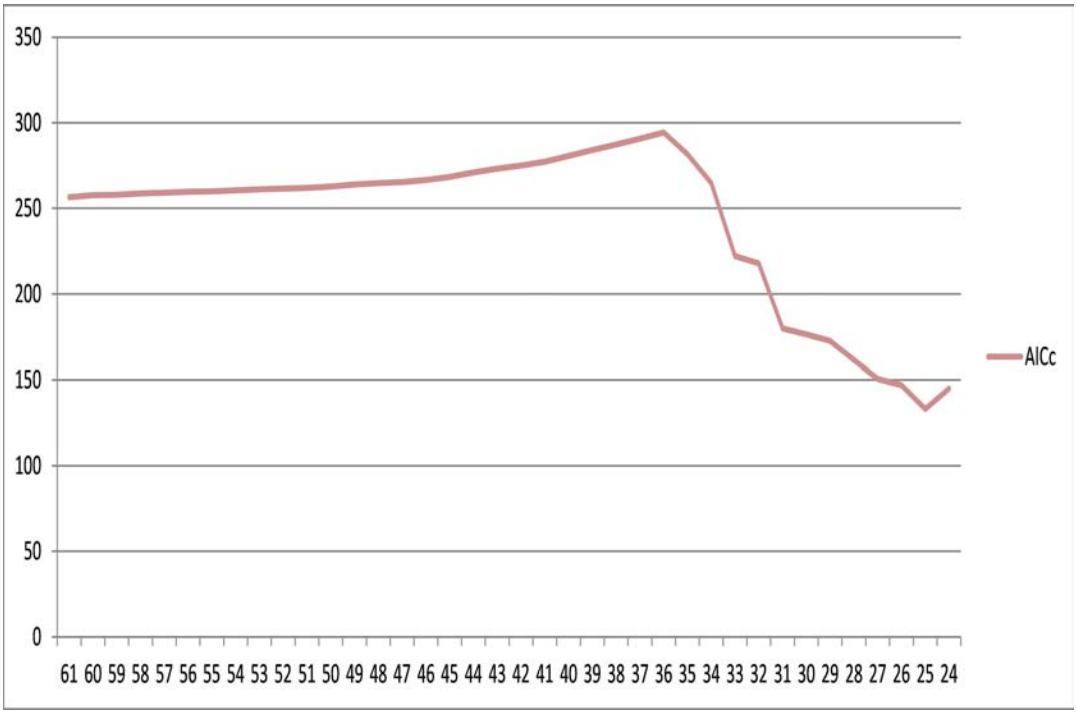

Fig. 3 : The bandwidth and AICc value

The study investigates the varying relationship between urban compactness and PIR based on the slope parameters (β coefficients) and local R^2. The coefficient represents the intensity on such relationship. The local R^2 ranges from 0 to 1 measuring the fitness of the model. The average local R^2 is 0.784, and the western study area has relatively higher local R^2 suggested a better-fit model. The Monte Carlo test shows that all variables except "facilities", "the increment of population density in sub-core", and "population increment" are significant. (See Table 7 and Fig. 4)

Table 7 : The AICc value, adjusted R^2, and Monte Carlo test in GWR

	AICc	Adjusted R^2	Monte Carlo Test	
			Slope	Intercept
Population density	270.073	0.231	-3.031	***
Sub-core population density	262.735	0.319	1.462	***
Building density	273.111	0.212	0.699	***
Residential density	271.802	0.231	5.055	***
Facilities	279.203	0.071	-1.144	-
Mixed land use	264.326	0.459	-0.743	***
Employment	273.979	0.205	-1.94	**
The increment of population density in sub-core	280.231	0.079	0.408	-
Population increment	279.596	0.052	0.293	-

© 2016 Global Journals Inc. (US)

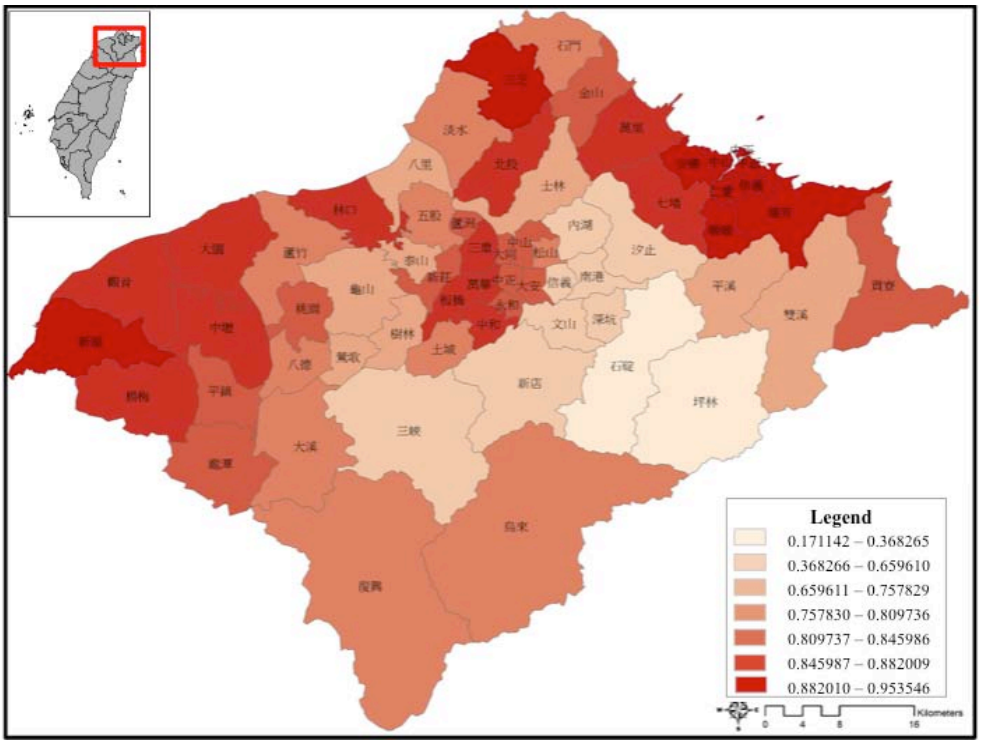

Fig. 4 : The spatial distribution of local R^2

a) The impact of population density to PIR

The average coefficient value in population density is -3.066 indicating a negative relationship between population density and PIR. However, in the city center and the eastern area have relatively positive effect suggesting a relative high housing price.

b) The impact of sub-core population density to PIR

The average coefficient value in sub-core population density is -0.02 indicating a negative relationship between sub-core population density and PIR. Only western districts and some southern districts have positive effect while those districts are sub-core area in practice. Therefore, the increment of population might have relatively impact on the housing price and further increase the pressure on house affordability.

c) The impact of building density to PIR

The average coefficient value in building density is 2.187 indicating a positive relationship between building density and PIR. Only partial districts show negative effect for relatively lower built environment in the southern districts and rapid developing in city center. In rapid development districts, the increment of building density is able to mitigate the housing affordability.

d) The impact of residential density to PIR

The average coefficient value in residential density is 2.184. The study area except the eastern districts show positive effect indicating the higher residential density equals to the higher housing demand and might result in an increasing pressure in housing affordability.

e) The impact of mixed land use to PIR

The average coefficient value in mixed land use is -0.776and all the study area show negative relationship between mixed land use and PIR. The increment of mixed land use is not only improving livability but increasing local employment. The satellite town is able to stabilize housing affordability.

f) The impact of employment to PIR

The average coefficient value in employment is 0.106. The study area except the eastern districts show negative relationship between employment and PIR. The increment of employment indicates a more mixed land use pattern and such economic development might mitigate housing affordability by providing more housing units and increasing household income.

© 2016 Global Journals Inc. (US)

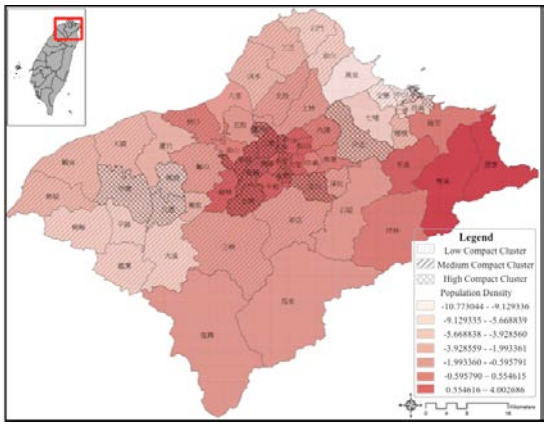

Fig. 5 : Population density

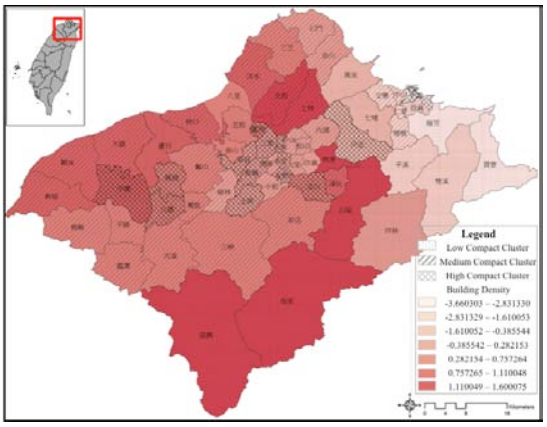

Fig. 6 : Sub-core population density

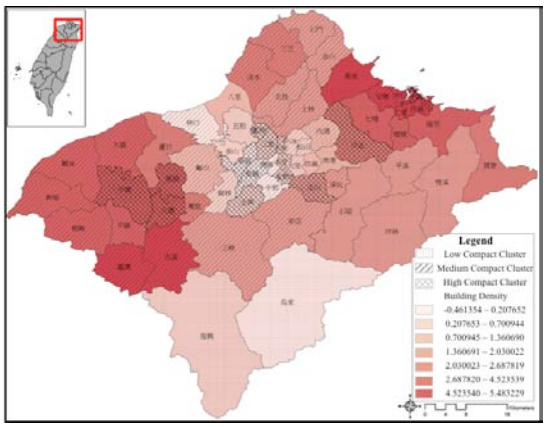

Fig. 7 : Building density

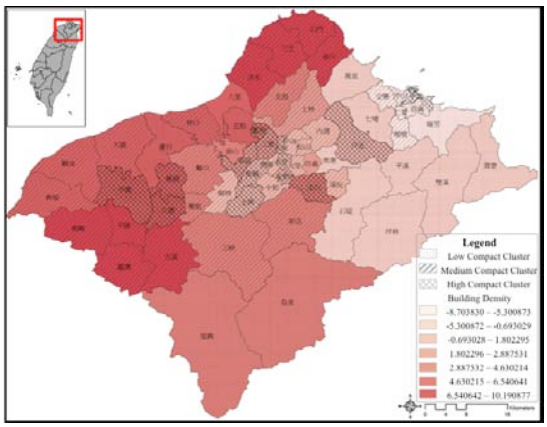

Fig. 8 : Residential density

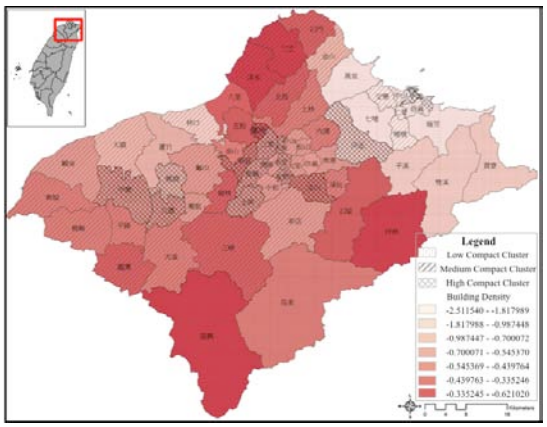

Fig. 9 : Built environment

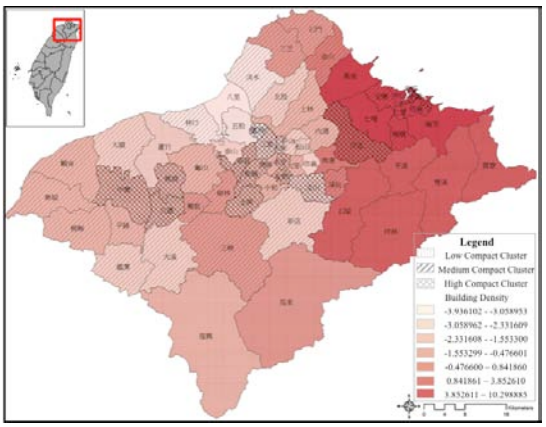

Fig. 10 : Employment

VI. Conclusions

This study discusses beyond categorization of urban compactness but comparing urban compactness across different time periods. The results show that high compact cities show an improvement on public infrastructure and become more livable. Medium and low compact city stay similar urban features such as manufacturing and residential. In addition, the results of GWR show various relationships between urban compactness and PIR. Among them, population density, building density, residential density have positive effect indicating the more people aggregate might increase the housing pressure. On the contrary, mixed land use and employment have negative effect indicating a more mixed-use environment might attract diverse industries to increase household income.

References Références Referencias

1. Abdi, H., and Williams, L. J. (2010). Principal component analysis. Wiley Interdiscip. Rev. Comput. Stat., 2(4), 433-459.

© 2016 Global Journals Inc. (US)

2. André, C., Gil-Alana, L. A., Gupta, R. (2014). Testing for persistence in housing price-to-income and price-to-rent ratios in 16 OECD countries. Applied Economics, 46(18), 2127-2138.
3. Balcombe, R. J., and York, I. O. (1993). The future of residential parking. London: Transport Research Laboratory.
4. Breheny, M. (1995). Sustainable development and urban form. Pion, London.
5. Burton, E. (2002). Measuring urban compactness in UK towns and cities. Environment and Planning B: Planning and Design, 29, 219-250.
6. Catalan, B., Sauri, D., and Serra, P. (2008). Urban sprawl in the Mediterranean? Patterns of growth and change in the Barcelona Metropolitan Region 1993–2000. Landscape and Urban Planning, 85(3-4), 174-184.
7. Chen, M. C., Tsai, I. C., and Chang, C. O. (2007).House prices and household income: Do they move apart? Evidence from Taiwan. Habitat International, 31(2), 243-256.
8. Churchman, A. (1999). Disentangling the concept of density. Journal of Planning Literature, 13(4), 389-411.
9. Dantzig, G. B. and Saaty, T. L. (1973). Compact city: A plan for a livable urban environment, W.H. Freeman & Co., San Francisco, CA.
10. Fotheringham, A. S., Brunsdon, C., Charlton, M. E. (2002). Geographically Weighted Regression: The Analysis of Spatially Varying Relationships, JohnWiley: Chichester, UK.
11. Hwang, K. P., and Hung, T. Y. (2007). Relationship between city compactness and mass rapid transit system development. Journal of Planning, 34, 49-67.
12. Hutcheson, G. D., and Moutinho, L. (2008). Statistical Modeling for Management, Sage Publications: Thousand Oaks, CA, USA.
13. Hutcheson, G. D. (2011). Ordinary Least-Squares Regression. In the SAGE Dictionary of Quantitative Management Research, Moutinho, L., and Hutcheson, G. D., Eds., Sage Publications: Thousand Oaks, CA, USA, 224-228.
14. Jacobs, J. (1962). The Death and Life of Great American Cities, Cape, London.
15. Kasanko, A., Barredo, J. I., Lavalle, C., McCormick, N., Demicheli, L., Sagris, V., and Brezger, A. (2006). Are European cities becoming dispersed? A comparative analysis of 15 European urban areas, Landscape and Urban Planning, 77, 111-130.
16. Kim, B. H. S. (2010). Critical review and evaluation of greenbelt policy in Korea, paper presented to the Korea Planners' Association- OECD Joint Workshop, Seoul, 14 April.
17. Kuhn, M. (2003). Green belt and green heart: Separating and integrating landscapes in European city regions. Landscape and Urban Planning, 64(1-2), 19-27.
18. Lafary, E. W., Gatrell, J. D., and Jensen, R. R. (2008). People, pixels, and weights in Vanderburge County, Indiana: toward a new urban geography of human environment interactions. Geocarto Int., 23, 53-66.
19. Li, X. and Yeh, A. G. (2004). Analyzing spatial restructuring of land use patterns in a fast growing region using remote sensing and GIS. Landscape and Urban Planning, 69, 335-354.
20. Lin, Lin, J. J.; Yang, A. T., 2006. Does the compact city paradigm foster sustainability? An empirical study in Taiwan. Environment and Planning B: Planning and Design, 33(3), 365-380.
21. Mindali, O., Raveh, A., and Salomon, I. (2004). Urban density and energy consumption: a new look at old statistics. Transportation Research Part A, 38, 143-162.
22. OECD. (2012). Compact city policies: A comparative assessment, OECD Green Growth Studies, OECD publishing.
23. Schneider, A. and Woodcock, C. E. (2008). Compact, dispersed, fragmented, extensive? A comparison of urban growth in twenty-five global cities using remotely sensed data, pattern metrics and census information. Urban Studies, 45(3), 659-692.
24. Shi, Y. (2013). Population vulnerability assessment based on scenario simulation of rainstorm-induced water logging: a case study of Xuhui District, Shanghai City. Nat. Hazards, 1189-1203.
25. Sun, A. L., Shi, C., and Shi, Y. (2009). The preliminary inquiry of flood vulnerability space changes in coastal provinces and autonomous regions. Environ. Sci. Manag., 34(3), 36-40.
26. Tang, B. S., Wong, S. W. and Lee, A. K. W. (2007). Green belt in a compact city: A zone for conservation or transition? Landscape and Urban Planning, 79(3-4), 358-373.
27. Thinh, N. X., Arlt, G., Heber, B., Hennersdorf, J., and Lehmann, I. (2002). Evaluation of urban land-use structures with a view to sustainable development. Environmental Impact Assessment Review, 22(5), 475-492.
28. Thomas, L. and Cousins, W. (1996). The compact city: a successful, desirable and achievable urban form? The Compact City: A Sustainable Urban Form? Eds M Jenks, E Burton, KWilliams (Spon, London), 53-65.
29. UK Department of the Environment. (1995). Planning policy guidance 2: Green belts, HMSO, London.
30. Zhang, Z. L., and Zhang, Y. S. (2011). Present situation, trend, and regulation of house price in metropolis on the basis of price-to-income ratio: A case study of Beijing. China Price, 4, 54-58.

© 2016 Global Journals Inc. (US)

Global Journal of human-social science: b
Geography, Geo-Sciences, Environmental Science & Disaster Management
Volume 16 Issue 4 Version 1.0 Year 2016
Type: Double Blind Peer Reviewed International Research Journal
Publisher: Global Journals Inc. (USA)
Online ISSN: 2249-460X & Print ISSN: 0975-587X

Natural Uranium Content in Ground Waters of Mohaliand Fatehgarh Districts of North Punjab (India) for the Assessment of Excess Cancer Risk

By Hardev Singh Virk, Rajan Jakhu & Pargin Bangotra
SGGS World University

Abstract- LED Fluorimeter has been used to measure the uranium content of the ground water samples of Mohali and Fatehgarh districts of North Punjab (India).33 locations have been selected for the present investigation. The aim of this study is to investigate the uranium content of the ground water in Northern districts of Punjab for sake of comparison with its occurrence in Southern districts of Punjab; and to assess the radiological and chemical risk due to the uranium present through ingestion. The uranium concentration of the water samples of the studied villages varies from 0.63 to 57.82 **µ**gl^{-1} with an average value of 16.93 **µ**gl^{-1}. Theuranium content of all the samples in groundwater lies within the safe limit of 60 **µ**gl^{-1}(ppb) of uranium proposed by AERB, India.

GJHSS-B Classification : FOR Code: 960406

NATURALURANIUMCONTENTINGROUNDWATERSOFMOHALIANDFATEHGARHDISTRICTSOFNORTHPUNJABINDIAFORTHEASSESSMENTOFEXCESSCANCERRISK

Strictly as per the compliance and regulations of:

© 2016. Hardev Singh Virk, Rajan Jakhu & Pargin Bangotra. This is a research/review paper, distributed under the terms of the Creative Commons Attribution-Noncommercial 3.0 Unported License http://creativecommons.org/licenses/by-nc/3.0/), permitting all non-commercial use, distribution, and reproduction in any medium, provided the original work is properly cited.

Natural Uranium Content in Ground Waters of Mohaliand Fatehgarh Districts of North Punjab (India) for the Assessment of Excess Cancer Risk

Hardev Singh Virk [α], Rajan Jakhu [σ] & Pargin Bangotra [ρ]

Abstract- LED Fluorimeter has been used to measure the uranium content of the ground water samples of Mohali and Fatehgarh districts of North Punjab (India).33 locations have been selected for the present investigation. The aim of this study is to investigate the uranium content of the ground water in Northern districts of Punjab for sake of comparison with its occurrence in Southern districts of Punjab; and to assess the radiological and chemical risk due to the uranium present through ingestion. The uranium concentration of the water samples of the studied villages varies from 0.63 to 57.82 μgl^{-1} with an average value of 16.93 μgl^{-1}.Theuranium content of all the samples in groundwater lies within the safe limit of 60 μgl^{-1}(ppb) of uranium proposed by AERB, India.

I. Introduction

The presence of natural Uranium in rocks, soils, plants and even in sea water makes its transportation easy in the environment. The rocks of the particular area are the prime source of the uranium to the environment. The solubility of the uranium in water in hexavalent (U^{6+}) form and to precipitate as a discrete mineral in tetravalent (U^{4+}) form, the uranium got deposited in the earth's surface provided to the favorable geological or environmental conditions. Surface water and especially ground water plays a vital role in the migration and redistribution of the nuclides in the earth's crust. Uranium present in water is transferred to plants and hence it enters the food chain and it becomes a source of health hazard to the humans. The World Health Organization recommended a reference level of the permissible limit of Uranium in drinking water 30 $\mu g\ l^{-1}$ (WHO) [1]. The accumulation of the uranium inside the human body results in its chemical and radioactive effects for two important target organs being the kidneys and lungs [2 - 4]. Uranium and radium have the bone seeking properties hence the kidneys, liver and the bones become the principle sites of deposition. The toxicity of uranium depends upon many factors like the route of exposure, particle solubility, contact time, and route of elimination [5]. Drinking water is the major source of the uranium to the human body. Drinking water contributes about 85% and food contributes about 15% of ingested uranium [6]. An exposure of about 0.1 mg/kg of body weight of soluble natural uranium results in transient chemical damage to the kidneys [7]. Uranium is a radioactive heavy metal, it decays into many other radioactive metals or gases which can further become a health hazard [8]. Though Uranium is a weak radioactive metal, if uranium content of the drinking water is high it may be hazardous. Due to high concentration of uranium in water and its extent of getting ingested into human body, the assessment of risk of health hazards are important. Uranium estimation of water systems of the Punjab State and the neighboring areas has been reported by some workers [9 - 15]. The objective of present investigations is health risk assessment due to natural uranium in drinking water in Mohai and Fatehgarh districts of North Punjab.

II. The Study Area

a) Location

S.A.S Nagar (Mohali) district is located in the eastern part of the Punjab state and lies between North latitudes of 30°21´00" and 30°56´00" and East longitudes of 76°30´00" and 76°55´00" covering a geographic ambience of 1189 sq.km. The district is bounded by Patiala and Fatehgrah Sahib districts in the south-west, Ropar district in the northwest, Chandigarh and Panchkula in the east and Ambala district of Haryana state in the south. Fatehgarh Sahib district is located in southeastern part of Punjab state and lies between 300 25' 00" to 300 45' 45" north latitude & 760 04' 30" to 760 35' 00" east longitude covering an area 1147 sq. km.

b) Geomorphology and Soil types

The area can be broadly grouped into two depending upon its geomorphic features as alluvial fan and alluvial plains. Alluvial fans are deposited by hill torrents with a wavy plain rather than a steep slope. Adjacent to the alluvial fan are the alluvial plains which forms a part of large Indo-Gangetic Quaternary basin

Author α: Visiting Professor, SGGS World University, Fatehgarh Sahib. e-mail: hardevsingh.virk@gmail.com
Author σ ρ: Department of Physics, Dr. B.R. Ambedkar National Institute of Technology, Jalandhar. e-mails: rajan.jakhu@gmail.com, parginkumar@gmail.com

© 2016 Global Journals Inc. (US)

comprises of thick sand and silty sand layers inter-bedded with silt and clay beds. The alluvial plains are of vital economic value as it supports the dense population of the district. The soils are mainly developed on alluvium under the dominant influence of climate followed by topography and time. The major soil type of the district is weakly solonized tropical arid brown soils. In Fatehgarh Sahib district,the soils are loamy sand at the surface and calcareous sandy loam in subsurface layers. Sand constitutes 80% in the soil profile, silt constitutes 11%, and clay 9% in the soils.

III. Methodology

a) Sampling

Sample collection was done in both the districts in a contiguous area starting from Mohali tehsil, then entering Fatehgarh tehsil and winding up in Mohali in a circular loop. Before collecting the sample, we run the hand-pump or motor for few minutes and then collected the samples in the pre-processed bottles after rinsing twice with the water to be collected. Samples were filtered with 0.45 micron filter paper. The samples were analyzed within a week.

b) LED Fluorimeter

Quantalase has developed Fluorimeters which use banks of pulsed LEDs to excite fluorescence in sample under study. The wavelength, pulse duration and peak power of the LED output can be set to match the excitation requirements of the sample. The fluorescence is detected by a pulsed photomultiplier. Suitable filters after the LEDs and before the photomultiplier tube prevent LED light from reaching the photomultiplier tube directly. The filters can be broadband coloured glass filters or multilayer narrow band filters. The instrument is controlled by a microcontroller which pulses the LEDs and photo-multiplier tube. The microcontroller also controls the ADC which convert the fluorescence signal from photomultiplier to digital form for further processing. A single board computer averages the photomultiplier output over 2000 pulses and carries out any calculations necessary. A touch screen display permits the operator to set necessary parameters and also display the fluorescence measurement.

c) Calibration of Fluorimeter

Standard solution of Uranium is used to calibrate LED Fluorimeter. The instrument was calibrated in the range of 1-100 ppb using a stock solution of standard which was prepared by dissolving 1.78g uranyl acetate dehydrate $(CH_3\ COO)_2\ UO_2.2H_2O)$ in 1L of Millipore elix-3 water containing 1ml of HNO_3. The blank sample containing the same amount of fluorescing reagent was also measured for the uranium concentration. 5% phosphoric acid in ultra-pure water was used as fluorescence reagent. All reagents used for experimental work were of analytical grade.

d) Preparation of FLUREN (Buffer Solution)

Weigh 5gms of Sodium Pyrophosphate powder and add it to a flask/plastic bottle. Add 100ml. of double distilled water and shake well to dissolve the Sodium Pyrophosphate powder. Add Ortho-phosphoric acid drop by drop while monitoring the pH of solution until a pH of 7 is reached. This is the desired buffer solution, also called FLUREN.

Adding buffer solution to a uranium sample increases the fluorescence yield by orders of magnitude. It is recommended that 1 part of buffer solution be added to 10 parts of uranium sample solution and this mixture be used for measurements.

e) Analytical Procedure

A water sample of quantity 6ml is used to find its uranium content. The water sample is taken in the clean and dry quartz cuvette made up of ultrapure fused silica. The instrument was calibrated with the standard uranium solution of known activity. The water sample of quantity 6 ml is mixed with 10% of the buffer solution. Buffer solution is made from sodium pyrophosphate and orthophosphoric acid of pH 7. Buffer solution is used to have the same fluorescence yield of all the uranium complexes present in the water.

The concentration of the uranium in the water sample is calculated as follows:

$$\text{Calibration factor CF} = \frac{\text{Concentration of Uranium in standard solution}}{\text{Fluorescence of standard} - \text{Fluorescence of water}}$$

Concentration of uranium in water sample = CF x (Fluorescence from sample – Fluorescence from water)

All these calculations are done by the instrument itself. The instrument averages the fluorescence for 256 pulses and displays the average value of U concentration in the sample.

f) Theoretical Formulation

Ingestion of the uranium through drinking water results in both radiological risk (carcinogenic) and chemical risk (non-carcinogenic). The methodology used for the assessment of the radiological and chemical risk due to uranium concentrations in the water samples is described below:

g) Radiological risk assessment

Calculation of Excess Cancer Risk:Excess cancer risk from the ingestion of natural Uranium from the drinking water has been calculated according to the standard method given by the USEPA [17].

$$ECR = Ac \times R$$

© 2016 Global Journals Inc. (US)

Where 'ECR' is Excess Cancer Risk, 'Ac' is Activity concentration of Uranium (Bql-1) and 'R' is Risk Factor.

The risk factor R (per Bq l^{-1}), linkedwith ingestion of Uranium from the drinking water may be estimated by the product of the risk coefficient (r) of Uranium (1.19×10^{-9}) for mortality and per capita activity intake I.'I' for Uranium is calculated as product of life expectancy as 63.7 years, i.e. 23250 days and daily consumption of water as 4.05 $lday^{-1}$ [18].

$$I = 4.05\ lday\text{-}1 \times 23250\ days$$

$$\text{Risk Factor (R)} = r\times I$$

h) Chemical Risk Assessment

The chemical toxicity risk for Uranium is defined in terms of Lifetime Average Daily Dose (LADD) of the uranium through drinking water intake. LADD is defined as the quantity of the substance ingested per kg of body weight per day and is given by the following equation [19, 20].

$$\text{LADD} = \frac{\text{C} \times \text{IR} \times \text{ED} \times \text{EF}}{\text{AT} \times \text{BW X } 365}$$

Where 'C' is the concentration of the uranium(μgl^{-1}), IR is the water consumption rate (4.05 $lday^{-1}$), ED is the lifetime exposure duration (63.7 years), EF is the exposure frequency (365 days y^{-1}), BW is average body weight of the receptor (70kg), and AT is the Averaging time i.e. life expectancy (63.7 years).

i) Calculation of Hazard Quotient

Hazard quotient (HQ) is the measure of the extent of harm produced due to the ingestion of uranium from the drinking water.

$$\text{HQ} = \frac{\text{LADD}}{\text{RfD}}$$

Where, LADD is Lifetime Average Daily Dose; RfD is the reference dose = 4.53 µg $kg^{-1}day^{-1}$.

IV. Results and Discussion

Groundwater samples were collected from villages falling under Mohali and Fatehgarh Tehsils of both these districts of Punjab (India) and analysed for Uranium content using calibrated LED Flourimeter (Quantalase Make). Uranium content varies from 0.63 ppb (RO filtered water) to 24.20 ppb (Motor Driven Pump) in Mohali district. In Fatehgarh district, the U content varies from 2.14 ppb (RO System in Reona) to 57.82 ppb for a deep bore Tubewell in Banda Bahadur Engg. College Campus. In Badali Mai Ki village, U content in water of hand pump is 17.22 ppb while it is below detection limit (BDL) in RO filtered water being supplied to the village. It clearly proves that RO System is highly efficacious for getting rid of Uranium from groundwater in Punjab. The safe limit of uranium in groundwater is fixed to be 60 ppb by AERB [21] in India, while other agencies fix it in much lower limits of 30 ppb (EPA, USA)[17]; 15 ppb (WHO)[1]; 9 ppb (UNSCEAR)[22] and 1.9 ppb (ICRP) [23]. If the observed data of uranium content of water (Table 1) is compared with the guideline of AERB, none of the samples record higher than 60 ppb, hence qualify the safe limit certification of AERB, Government of India.

a) Radiological risk

In the present investigation, uranium content of the ground water samples of the Mohali and Fatehgarh districts of North Punjab has been measured and further analysis has been carried out for the excess cancer risk assessment.

The radiological risk has been calculated due to ingestion of natural uranium in the drinking water, assuming the consumption rate of 4.05 L /day and lifetime expectancy of 63.7 years for both males and females. The excess cancer risk has been observed to be in the range of 0.02×10^{-4} – 1.64×10^{-4}. The value of the excess cancer risk in the surveyed districts is lower than the maximum acceptable level of 1.67×10^{-4} according to AERB, DAE guidelines. If we assume lifetime water consumption rate of 4.05 L/day with the present uranium content of water, the mean value of excess cancer risk in the surveyed districts comes out to be 0.48 x 10^{-4}, which works out to be approximately 1 per 20,000 people.

b) Chemical toxicity risk

Uranium is a radioactive heavy metal, so it has health impacts due to its both radioactive and chemical nature. If we take into account chemical toxicity of the uranium, the kidneys are the most important target organ. The chemical toxicity of the uranium dominates over its radiological toxicity on the kidney in general at lower exposure levels [24]. The chemical toxicity has been estimated from the value of lifetime average daily dose (LADD) and Hazard quotient. Hazard quotient has been estimated by comparing the value of the calculated LADD with the reference dose level of 4.53 µg $kg^{-1}day^{-1}$. The reference level has been calculated for the maximum contamination level of the uranium in water of 60 µg/L. The variations in the values of the LADD and Hazard quotient are observed from 0.04 µg/kg/day – 3.35 µg/kg/day and from 0.01 – 0.74, respectively.

V. Conclusions

- The concentration of the uranium in ground water samples collected from the hand pumps or other ground water sources of several villages of Mohali and Fatehgarh districts is found to be within the safe limit of 60 ppb recommended by AERB, India.
- The cancer risk due to presence of U in groundwater is almost negligible.

© 2016 Global Journals Inc. (US)

- Our investigations establish that uranium content in North Punjab districts is much lower than South Punjab [13, 15].
- If agricultural practices are similar in North and South Punjab, e.g., use of fertilizers and crop pattern etc., then what is the source of Uranium enhancement in Southern districts of Punjab?
- It will be of interest to study nature of aquifers in North and South Punjab based on geological, morphological and hydrogeological investigations.

References Références Referencias

1. WHO (2011) Guidelines for drinking-water quality (4th ed.). Geneva, Switzerland: World Health Organization.
2. WHO (1998) Life in the 21st century: A vision for all. Geneva, Switzerland: World Health Organization.
3. ATSDR (1990) Toxicological profile for Radium. Atlanta, Georgia: US Department of Health and Human Services, Agency for Toxic Substances and Disease Registry.
4. Bleise A, Danesi PR, Burkart W (2003) Properties, use and health effects of depleted Uranium (DU): a general overview. J. Environ Radioact 64: 93–112.
5. ATSDR (1999) Toxilogical profile for uranium. Atlanta, Georgia: US Department of Health and Human Services, Agency for Toxic Substances and Disease Registry.
6. Cothern CR, Lappenbusch WL (1983) Occurrence of uranium in drinking water. US Health Physics 45: 89-99.
7. Tanner AB (1980) Radon migration in the ground, a supplementary review; in Gesell T.F., Lowder W.M. (eds). The National Radiation Environment III, National technical Information Services, Springfield, V.A. CONF-780422 1980. Vol. 1: pp. 5-56.
8. Somogyi G (1990) Technical Reports Series No. 310, IAEA, Vienna, Vol. 1: p. 229.
9. Virk H S (1997) Uranium and radon surveys in Western Himalaya. Curr Sci 73(6): 536-538.
10. Bajwa B S, Sharma Navjeet, Walia V and Virk H S (2003) Measurements of natural radioactivity in some water and soil samples of Punjab, India. Indoor & Built Environ 12: 357-361.
11. Singh S, Malhotra R, Kumar J, Singh B, Singh L (2001) Uranium analysis of geological samples, water and plants from Kulu Area, Himachal Pradesh, India. Radiat Meas 34: 427-431.
12. Kumar M, Kumar A, Singh S, Mahajan RK, Walia TPS (2003) Uranium content measurement in drinking water samples using track etch technique. RadiatMeas 36: 479 – 481.
13. Mehra R, Singh S, Singh K (2007). Uranium studies in water samples belong to Malwa region in Punjab by track etching technique. Radiat Meas 42(3): 441-445.
14. Tripathi RM, Sahoo SK, Mohapatra S, Lenka P, Dubey JS, Puranik VD (2013) Study of uranium isotopic composition in groundwater and deviation from secular equilibrium condition. J Radioanal Nucl Chem 295: 1195-1200.
15. Bajwa BS, Kumar S, Singh S, Sahoo SK, Tripathi RM (2015) Uranium and other heavy toxic elements distribution in the drinking water samples of SW-Punjab, India. J Radiat Res and ApplSci doi:10.1016/j.jrras.2015.01.002.
16. Central Ground Water Board (2012) Ground water information booklet, Nawanshahr (S.B.S. Nagar) DISTRICT, PUNJAB. Ministry of Water Resources, Government of India, North Western Region, Chandigarh.
17. USEPA (2000) National primary drinking water regulations, radionuclides. Final Rule. Washington, DC: United States Environmental Protection Agency.
18. HDR (2009) Human development report. Mumbai, India: National Resource Centre for Urban Poverty and All India Institute of Local Self Government.
19. Lee JS, Chon HT, Kim KW (2005) Human risk assessment of As, Cd, Cu and Zn in the abandoned metal mine site. Environ Geochem and Health 27: 185-191.
20. Health Canada (1999) Uranium in drinking water. Document for Public Comment Prepared by Federal Provincial Subcommittee on Drinking Water. Ottawa, ON, Canada.
21. AERB (2004) Drinking water specifications in India. Department of Atomic Energy, Govt. of India.
22. UNSCEAR (United Nations Scientific Committee on the Effects of Atomic Radiation) (1982) Ionizing Radiation: Sources and Biological Effects. New York, NY, USA.
23. ICRP, International Commission on Radiological Protection (1993) Annals of the ICRP 23(2). ICRP Publication 65, Pergamon Press, Oxford.
24. Cantaluppi C and Degetto S (2000) Civilian and military uses of depleted uranium: Environment and health problem. Ann Chim 90:665–76.

© 2016 Global Journals Inc. (US)

Table 1 : Uranium content in the water samples of Mohali and Fatehgarh Sahib Districts and corresponding risk factors

S.No	Location	Water Source	Uranium Concentration (ppb)	Uranium Concentration (Bq l^{-1})	Excess Cancer risk * 10^{-4}	LADD ($\mu g\ kg^{-1}\ day^{-1}$)	Hazard Quotient
	District Mohali						
1	CGC Jhanjheri	Tubewell (T.W.)	10.29	0.26	0.29	0.60	0.13
2	Jhanjheri	Hand Pump (H.P.)	14.39	0.36	0.41	0.83	0.18
3	Landran Gurudwara	T.W./M.P.	24.20	0.61	0.69	1.40	0.31
4	Kargil Park, Sector 71, Mohali	T.W.	12.40	0.31	0.35	0.72	0.16
5	Majat	H.P.	14.82	0.37	0.42	0.86	0.19
6	Bharatpur	T.W.	4.92	0.12	0.14	0.28	0.06
7	Chudiala	H.P.	3.74	0.09	0.11	0.22	0.05
8	Chudiala Sudan	H.P.	7.06	0.18	0.20	0.41	0.09
9	Pattran	M.P.	10.36	0.26	0.29	0.60	0.13
10	Maujpur	H.P.	3.63	0.09	0.10	0.21	0.05
11	Mohali Water Supply	Canal Water	3.26	0.08	0.09	0.19	0.04
12	HS Virk House	RO	0.63	0.02	0.02	0.04	0.01
	District Fatehgarh						
1	SGGS WU Fategarh	T.W.	55.12	1.39	1.56	3.19	0.70
2	BBEC Fatehgarh	Borewell (B.W.)	57.82	1.46	1.64	3.35	0.74
3	Atewali Gurudwara	H.P.	30.57	0.77	0.87	1.77	0.39
4	Kotla Bijwara	T.W.	24.00	0.61	0.68	1.39	0.31
5	Raipur Gujran	T.W.	25.39	0.64	0.72	1.47	0.32
6	Badali Ala Singh	Motor Driven Pump (M.P.)	24.62	0.62	0.70	1.42	0.31
7	Akal Akademi Chuni	T.W.	17.04	0.43	0.48	0.99	0.22
8	Biromajri	H.P.	2.81	0.07	0.08	0.16	0.04
9	Bhagrana	H.P.	6.98	0.18	0.20	0.40	0.09
10	Badali Mai Ki	H.P.	17.22	0.44	0.49	1.00	0.22
11	Badali Mai Ki	RO	BDL	BDL	BDL	BDL	BDL
12	Slaimpur	HP on Canal	20.29	0.51	0.57	1.17	0.26
13	Pola 1	H.P.	18.99	0.48	0.54	1.10	0.24
14	Pola 2	H.P.	15.3	0.39	0.43	0.89	0.20
15	Rajindergarh	H.P.	26.24	0.66	0.74	1.52	0.34
16	Sadugarh	H.P.	6.18	0.16	0.18	0.36	0.08
17	Hansali	H.P.	22.18	0.56	0.63	1.28	0.28
18	Dageri	H.P.	24.26	0.61	0.69	1.40	0.31
19	Hindupur	H.P.	16.76	0.42	0.47	0.97	0.21
20	Panjola	H.P.	18.14	0.46	0.51	1.05	0.23
21	Reona Neevan	RO	2.14	0.05	0.06	0.12	0.03

© 2016 Global Journals Inc. (US)

This page is intentionally left blank

© 2016 Global Journals Inc. (US)

Global Journal of human-social science: b
Geography, Geo-Sciences, Environmental Science & Disaster Management
Volume 16 Issue 4 Version 1.0 Year 2016
Type: Double Blind Peer Reviewed International Research Journal
Publisher: Global Journals Inc. (USA)
Online ISSN: 2249-460X & Print ISSN: 0975-587X

Renewable Energy Deployment as Climate Change Mitigation in Nigeria

By Olotu Yahaya & Oyati Edith Nwabuogo
Auchi Polytechnic, Auchi

Abstract- The scientific evidence of climate change as a result of greenhouse gas emissions which causes ozone layer depletion is becoming increasingly obvious and clear. Findings revealed that energy from the fossil fuel is the major source of greenhouse emission which destroys the environment and makes it unhealthy for living beings. In Nigeria, conventional energy (oil and gas) with gas flaring has the highest percentage of 52% and liquid fuel of 32% of carbon dioxide (CO_2) respectively. This sector contributes revenue of over 70% to Nigeria's economy and generates an average total 21.8% of greenhouse gas emission. In Nigeria, there is a much more potential for share renewables with 15.4% of total energy production and 8.6 % of energy consumption. In reality with global environmental concern, Nigeria's carbon dioxide emissions have increased with energy production and consumption. The Integrated Renewable Energy Master Plan of 2008 projects a 26.7% renewable energy contribution to the Nigeria's energy use and this is expected to reduce CO_2 and greenhouse gas emissions at 38% by 2025.

Keywords: greenhouse gas emission, mitigation, nigeria, climate change, renewable energy, resources, conventional energy, environment.

GJHSS-B Classification : FOR Code: 090608



Strictly as per the compliance and regulations of:



© 2016. Olotu Yahaya & Oyati Edith Nwabuogo. This is a research/review paper, distributed under the terms of the Creative Commons Attribution-Noncommercial 3.0 Unported License http://creativecommons.org/licenses/by-nc/3.0/), permitting all non-commercial use, distribution, and reproduction in any medium, provided the original work is properly cited.

Renewable Energy Deployment as Climate Change Mitigation in Nigeria

Olotu Yahaya [α] & Oyati Edith Nwabuogo [σ]

Abstract- The scientific evidence of climate change as a result of greenhouse gas emissions which causes ozone layer depletion is becoming increasingly obvious and clear. Findings revealed that energy from the fossil fuel is the major source of greenhouse emission which destroys the environment and makes it unhealthy for living beings. In Nigeria, conventional energy (oil and gas) with gas flaring has the highest percentage of 52% and liquid fuel of 32% of carbon dioxide (CO_2) respectively. This sector contributes revenue of over 70% to Nigeria's economy and generates an average total 21.8% of greenhouse gas emission. In Nigeria, there is a much more potential for share renewables with 15.4% of total energy production and 8.6 % of energy consumption. In reality with global environmental concern, Nigeria's carbon dioxide emissions have increased with energy production and consumption. The Integrated Renewable Energy Master Plan of 2008 projects a 26.7% renewable energy contribution to the Nigeria's energy use and this is expected to reduce CO_2 and greenhouse gas emissions at 38% by2025. Nigeria has not been playing significant role by reducing emissions of greenhouse gases. This paper highlights Nigeria's climate change situation and penetration requirements for various renewable energy deployments as mitigating instrument for climate change towards healthy and productive environment.

Keywords: greenhouse gas emission, mitigation, nigeria, climate change, renewable energy, resources, conventional energy, environment.

I. Introduction

Climate change is a serious global concern and widely acknowledged as a strong challenge being faced by the twenty first century. The impacts of greenhouse gases (GHGs) emissions and the resulting climate change have serious impact on global economy; therefore the need to control atmospheric emission of greenhouse and other associated gases will increasingly be based on efficiency of energy production, transmission, distribution and consumption in any nation [1]. It has been alarming that the global warming is increasing due to the burning of fossil fuel [2]. In Nigeria, convectional energy (oil and gas) contributes more than 75% s of country's economy and generates an average total of 21.8% of greenhouse gas emission [2].

Author α: Department of Agricultural & Bio-Environmental Engineering, Auchi Polytechnic, Auchi. e-mail: olotu.abiodun@yahoo.com
Author σ: Department of Civil Engineering Technology, Auchi Polytechnic, Auchi.

Nigeria's population is increasing geometrically and this further puts pressure on energy demand for socio-economic growth and development. If the growing population continues to depend on convectional energy; this will lead to overdependence on the non-renewable and depleting energy source which will not meet the demand and consequently increase the CO_2 emission and makes the environment highly unhealthy [2]. The linkage of the concepts of climate change mitigation and matching energy demand-supply is very important in addressing the well-being, economic growth and sustainability of any nation. Meeting growing energy demand and provide sustainable future energy needs; moving towards the deployment of renewable energy resource is a strong alternative mean to convection energy. If the abundant renewable energy resources in Nigeria are well harnessed; this will serve a strong instrument to creating friendly environment by lowering Co_2 emission and other associated greenhouse gases [3].

Theoretical and technical potentials of renewable energy resources (solar radiation, biogas, wind, and hydropower energy) indicated that Nigeria has strong potential of meeting energy demand for agricultural, domestic and industrial without relying on fossil fuel [4]. An average daily solar radiation (Rs) and wind energy of 12.MJ/m^2 to 28.5 MJ/m^2, 3.3 m/s to 7.0 m/s in the coastal to the northern part of the country could generate 427,000MW, hydropower, biogas and wind energy were estimated to have energy potentials of 11,000MW and 6.6 million (m^3) of biogas daily[4].

Climate change mitigation generally involves reductions in human (anthropogenic) emissions of greenhouse gases (GHGs)[5]. One of the major contributors to climate change mitigation is the adaptation of energy technologies. These include renewable energy sources such as solar power, tidal, ocean energy, geothermal power, and wind power; nuclear power, the use of carbon sinks, and carbon capture and storage [5]. Renewable energy is the key to solving country's energy-related inadequacy and also mitigating climate change effects. In Nigeria, it is important to control carbon dioxide (CO_2) emission and other associated greenhouse gases by moving towards to renewable energy development and application of energy efficiency mechanism. This paper provides a holistic overview of the renewable energy development and application for climate change mitigation, energy

© 2016 Global Journals Inc. (US)

supply and sustainability for the growing population in Nigeria.

II. Global Energy Consumption

Global energy consumption has doubled in the last three decades of the past century [6]. In 2004, about 77.8% of the primary energy consumption is from fossil fuels (32.8% oil, 21.1% natural gas, 24.1% coal), 5.4% from nuclear fuels, 16.5% from renewable resources, of which the main one is hydroelectric, 5.5%, whereas the remaining 11% consists of non-commercial biomasses, such as wood, hay, and other types of fodder, that in rural-economies still constitute the main resource [7]. These 'rural' biomasses (mainly fodder) are usually ignored by statistical reviews of energy consumption proposed by oil companies, but for a correct global perspective they ought to be considered, because at least two thirds of human kind still lives in rural and artisanship economies not too different from the European Middle Age [7]. The fraction of energy demand covered by fossil fuels in 2004 appears to be 87.7%, a percentage often cited by various sources. Direct solar energy usage is about 11 Mtoe (millions, not billions of toe), less than 0.1% of the global consumption [7]. Fig.1.1 and 1.2 show the global energy consumption for two time slices.

a) Nigeria and energy consumption

Nigeria is endowed with convectional and renewable energy potentials. Despite the huge energy resources, the country is very far from meeting the energy demand of her populace. The sudden increase in population of Nigeria put high pressure on energy demand for socio-economic development. Population is a major driver of energy demand while its most important determinant is the level of economic activity and its structure measured by total Gross Domestic (GDP) alongside with its shares by various sectors and sub-sectors of the economy [8]. This increase in the energy demand is due to the high level of economic activities expected in Nigeria as measured by the total GDP [9]. At present, the nominal electricity generating capacity in Nigeria is less than 6000MW. The actual capacity is about half of the installed capacity [10]. Fig.1.4 and 1.5 shows the energy consumption and production in Nigeria in 2011. All renewables combined accounted for only 19% share of electricity production in the world, with hydroelectric power providing almost 90% of it as shown in fig.1.9 [10]. Therefore, substituting fossil fuels with renewables for electricity generation must be important part of any strategy of reducing CO_2 emissions into the atmosphere and combating global climate change [10]. One family using a typical solar home system can save yearly 290 litres of kerosene by using solar lighting technology and can prevent the emission of 0.76 ton CO_2 per year [11]. Fig.1.3a and 1.3b show the greenhouse gas emissions.

III. Renewable Energy and Climate Change

Demand for energy and associated services, to meet social and economic development and improve human welfare and health, is increasing [12]. The quality of energy is important to the development process [12; 14; 15]. Attaining sustainable development, delivery of energy services with low environmental effects is very important. However, energy services must be provided with low environmental implication considering the greenhouse gas emission.

The IPCC Fourth Assessment Report (AR4) reported that fossil fuels provided 85% of the total primary energy in 2004 [16]. Recent data confirm that consumption of fossil fuels accounts for the majority of global anthropogenic GHG emissions [16]. Emissions continue to grow and CO_2 concentrations had increased to over 390 ppm, or 39% above preindustrial levels, by the end of 2010. To maintain *both* a sustainable economy that is capable of providing essential goods and services to the citizens of both developed and developing countries, and to maintain a supportive global climate system, requires a major shift in how energy is produced and utilized [17]. However, renewable energy technologies, which release much lower amounts of CO_2 than fossil fuels are growing.

Renewable energy sources have contributed to Nigeria's energy mix for centuries now, albeit in a largely primitive way [21]. Fuel wood - or what is commonly referred to as woody biomass - is the longest standing primary energy source for rural Nigeria, and indeed, for much of the African continent [22]. Large hydropower has also featured substantially as an energy source, providing about 32 percent of Nigeria's national electric grid supply [23]. Nigeria's adoption of 'new' renewable energy sources solar photovoltaics, solar thermal, wind, small hydropower and efficient biomass is relatively recent [24]. The country is endowed with significant, even abundant quantities of each of these resources. Despite this huge potential, the existing renewable energy projects in Nigeria are very few and far between [22]. Fig. 1.9 shows the share of total world renewable energy.

A 10 MW pilot wind plant has been built in Katsina and is waiting commissioning, Zungeru hydropower plant of 700 MW installed plant capacity is under construction in Niger State [25]. A number of smaller hydropower plants are also being planned such as Gurara (30 MW) or Kashimbilla (40 MW)[26]. The 3,050 MW Mambilla hydropower plant project is currently being reviewed. In addition, the Nigerian Electricity Regulatory Commission (NERC) has issued licenses for 8 solar projects totaling a capacity of 868 MW and a 100 MW wind park [26]. Furthermore, investors are increasingly enthusiastic about developing large solar plants in the country. Table 1.1 shows the

© 2016 Global Journals Inc. (US)

potential of the country's renewable energy which has been designed for clean energy generation purposes, while Table 1.2 reveals the energy balance in Nigeria in 2012.

The percentage of renewable energy consumption is majorly from hydropower as shown in fig 1.4. Energy resources from wind, geothermal, tidal, bio-power have not deployed in Nigeria [26]. In addition, the development of solar energy through the photovoltaic panel for converting the solar radiation to electricity is very nascent in the country [26]. Fig 1.3 shows electricity generated (Terawatt/hour) from non-hydro-renewable energy in United State of America [27]. The values of energy generated from renewable energy in US without considering hydropower shows that the country can sufficiently meet energy demand from every sector (agricultural, manufacturing, transportation e.t.c) without compromising the future demand. Without the deployment of renewable energy since 2005, green-house gas emissions in 2012 could have been 7% higher than actual emissions [27]. Renewable techno-logies also increase energy security [27]. Without the additional use of renewable energy since 2005, the EU's consumption of fossil fuels would have been about 7% higher in 2012. The most substituted fuel was coal, where consumption would have been 13% higher, while natural gas use would have been 7% higher, at a time when European gas reserves are dwindling [27]. Renewable energy has not been the only factor reducing Europe's greenhouse gas emissions. Policies and measures designed to reduce emissions, improve energy efficiency and stimulate the deployment of renewable energy have all played a role [27]. There were also other drivers for this reduction, including changing economic factors and shifts to less-polluting types of fuels [27].

IV. Renewable Energy in Nigeria

Renewable energy is energy that comes from resources which are naturally replenished on a human timescale such as sunlight, wind, rain, tides, waves, and geothermal heat [28]. Renewable energy replaces conventional fuels in four distinct areas: electricity generation, air and water heating/cooling, motor fuels, and rural (off-grid) energy services [28]. It is one of the means of tackling the global challenges of climate change [28]. Renewable energy supply in Nigeria is dominated by hydro-power and solar energy with 1% energy consumption from hydropower [28]. The total existing capacity for hydro power (small and large dams) in Nigeria is 1,930 MW [29]. The installed capacities of hydropower are estimated at with 14,750 MW [29]. The share of solar energy in the renewable energy share is expected to increase because of its strong potential across Nigeria and friendly technologies compared to other renewable energy sources such as tidal, wave, geothermal [30]. This level of solar radiation across the country can support huge deployment of solar power infrastructure designed to primarily feed in to the regional power distribution entities [30]. Fig 1.7 shows the estimates of renewable energy in Nigeria. Worldwide investments in renewable technologies amounted to more than US$214 billion in 2013, with countries like China and the United States heavily investing in wind, hydro, solar and biofuels."[30]. Deployment of renewable energy [RE] has been increasing rapidly in recent years. Under most conditions, increasing the share of RE in the energy mix will require policies to stimulate changes in the energy system [31]. Government policy, the declining cost of many RE technologies, changes in the prices of fossil fuels and other factors have supported the continuing increase in the use of RE[31]. In 2009, despite global financial challenges, RE capacity continued to grow rapidly, including wind power (32%, 38 GW added), hydropower (3%, 31 GW added), grid-connected photovoltaics (53%, 7.5 GW added), geothermal power (4%, 0.4 GW added), and solar hot water/heating (21%, 31 GWth added)[31]. Biofuels accounted for 2% of global road transport fuel demand in 2008 and nearly 3% in 2009[32]. The annual production of ethanol increased to 1.6 EJ (76 billion litres) by the end of 2009 and biodiesel production increased to 0.6 EJ (17 billion litres)[33]. In Nigeria there is need for the Federal government to look at existing policies on renewable energy and take full advantage of it to boost her power generating capacity"[30]. Investigations showed that the development of alternative energy sources is relatively young in the Nigeria [33]. In fact, a regulation to stimulate investments in 2,000 MW of electricity from renewable energy sources by 2020 was approved by the Nigerian Electricity Regulatory Commission [34].

V. Climate Change Mitigation

Nigeria as a country is highly vulnerable to the impact of climate change because its economy is mainly dependent on income generated from the production, processing, export and/or consumption of fossil fuels and associated energy-intensive products [35]. This sector contributes revenue of over 70% to Nigeria's economy and generates an average total 21.8% of greenhouse gas emission [35]. Nonetheless, carbon emissions from any country contribute equally to the pressure on the global climate [29]. The use of renewable energy sources is becoming increasingly necessary, if we are to achieve the changes required to address the impacts of global warming [35]. Apart from its benefits in GHG reduction, the use of solar energy can reduce the release of pollutants such as particulates and noxious gases from the older fossil fuel plants that it replaces [36]. Solar thermal and PV technologies do not generate any type of solid, liquid or gaseous by-

© 2016 Global Journals Inc. (US)

products when producing electricity [36]. The future share of RE applications will heavily depend on climate change mitigation goals, the level of requested energy services and resulting energy needs as well as their relative merit within the portfolio of zero- or low-carbon technologies [37]. A comprehensive evaluation of any portfolio of mitigation options would involve an evaluation of their respective mitigation potential as well as all associated risks, costs and their contribution to sustainable development [37]. Setting a climate protection goal in terms of the admissible change in global mean temperature broadly defines a corresponding GHG concentration limit with an associated CO_2 budget and subsequent time-dependent emission trajectory, which then defines the admissible amount of freely emitting fossil fuels. The complementary contribution of zero- or low-carbon energies to the primary energy supply is influenced by the 'scale' of the requested energy services. [37].

a) Energy efficiency and GHG emission mitigation

Industry and manufacturing sector use almost 40% of worldwide energy [38]. It contributes almost 37% of global GHG emissions [38]. In most countries, CO_2 accounts for more than 90% of CO2-eq GHG emissions from the industrial sector [39; 40]. These CO_2 emissions arise from three sources: (1) the use of fossil fuels for energy, either directly by industry for heat and power generation or indirectly in the generation of purchased electricity and steam, (2) non-energy uses of fossil fuels in chemical processing and metal smelting, and (3) non-fossil fuel sources, for example cement and lime manufacture[40].The energy intensity of most industrial processes is at least 50% higher than the theoretical minimum [40].This provides a significant opportunity for reducing energy use and its associated CO_2 emissions [41]. A wide range of technologies have the potential for reducing industrial GHG emissions, of which energy efficiency is one of the most important, especially in the short- to mid-term [40]. Other opportunities include fuel switching, material efficiency, renewables, and reduction of non-CO_2 GHG emissions [41].

VI. Conclusions

Climate change is one of the most difficult challenges facing Nigeria and world. The cause can be natural or anthropogenic in nature. Climate change from anthropogenic causes due to the human activities on earth can be mitigated using technologies and formulation of environmental policies and laws. Convectional energy (oil and gas) which is the main economic stream of Nigeria generates high value of Co_2 emissions and other associated greenhouse gases into the atmosphere, leads to ozone layer depletion, global warming and consequently climate change. Therefore, moving towards renewable energy resources will play an important role in mitigation Co_2 emissions and GHGs. The large potential of renewable energy resources in the country is an advantageous factor for deploying RES for greenhouse mitigation measures, create clean and environment- friendly technologies and energy use mechanism. Actual energy-cost production is higher than the theoretical cost by 22% in Nigeria and such lead to high production cost in the country, demand for more energy, increase in Co_2 emissions and GHGs and increased cost of living. In turn, existence of enabling Energy policies (ECN) of Nigeria should be designed to support renewable energy sources and installed power plant efficiently.

References Références Referencias

1. Vijaya Venkata RamanS, IniyanS, GoicR. A review of climate change, mitigation and adaptation. Renewable and Sustainable Energy Reviews 2012; 16: 878–97.
2. IEA,InternationalEnergyAgency.Worldenergyoutlook 2009.OECD/IEA, Paris, 2009.
3. IEA, International Energy Agency. Renewables for heating and cooling: untapped potential. OECD/IEA, Paris, France, 209 pp. 2007.
4. EEA (2007). *Greenhouse gas emission trends and projections in Europe 2007 – Country profile: Poland.* European Energy Agency, Brussels, Belgium.
5. EEA (2009). Europe's onshore and offshore wind energy potential: An assessment of environmental and economic constraints. European Environment Agency, Copenhagen, Denmark.
6. IPCC (2000). Special Report on Emissions Scenarios. N. Nakicenovic and R. Swart (eds.), Cambridge University Press, 570 pp.
7. IPCC (2007). Climate Change 2007: Mitigation of Climate Change. Contribution of Working Group III to the Fourth Assessment Report of the Intergovernmental Panel on Climate Change. B. Metz, O.R. Davidson, P.R. Bosch, R. Dave, and L.A. Meyer (eds.), Cambridge University Press, 851 pp.
8. ECN (2004). Learning from the Sun: Final Report of the Photes Project. Energy Research Center of the Netherlands (ECN), Petten, The Netherlands.
9. Yuksel I. Dams and hydropower for sustainable development. Energy Sources, Part B: Economics, Planning and Policy 2009; 4:100–10.
10. Oyedepo A.S., (2012): Energy and sustainable development in Nigeria: the way forward: 2-17[]
11. Chen, K.Y. (2010). Enhancing Solar Cell Efficiencies through 1-D Nanostructures, Nanoscale Res. Lett., 4: 1-10.
12. Kruger, P. (2006). *Alternative Energy Resources: TheQuest for Sustainable Energy*, John Wiley & Sons, Inc. Canada.
13. Nnaji C et al (2010) In: Nnaji CE, Uzoma CC (eds) CIA World Factbook., Nigeria, *http://www.cia.gov/-library/publications/the-world-factbook/geos/ni. Htm*

© 2016 Global Journals Inc. (US)

14. Ohunakin OS. Energy utilization and renewable energy sources in Nigeria. Journal of Engineering and Applied Sciences 2010; 5 (2):171–7.
15. Oyedepo A.S., (2013): On energy for sustainable development in Nigeria: 2590-2595.
16. Karkezi, S, Jennifer, W and Ezkiel, M (2004). *Sustainable Energy Consumption in Africa* UNDESA Report, 14th May 2004.
17. Onyebuchi El (1989) Alternative energy strategies for the developing world's domestic use: A case study of Nigerian household's final use patterns and preferences. The Energy Journal 10(3): 121–138.
18. Ikuponisi FS. Status of Renewable Energy in Nigeria. In: A background brief for an International Conference on Making Renewable Energy a Reality. 2004. Available on www.renewablenigeria.org
19. Adekoya LO, Adewale AA (1992) Wind energy potential of Nigeria. Renewable Energy 2(1): 35- 39.
20. Onyegegbu SO. Renewable Energy potentials and rural energy scenario in Nigeria: Report of National Stakeholders forum on Formulation of strategy for rural industrialization and development through renewable energy technology, Nicon Hilton Hotel, Abuja, 2002, pp. 1–22.
21. Klaassen, G., Miketa, A., Larsen, K., Sundqvist, T. (2005). The impact of R&D on innovation for wind energy in Denmark, Germany and the United Kingdom, *Ecological Economics*, Vol. 54, pp. 227-240.
22. Rahman, M. A. (2009). *Solar energy for high-rise building in urban areas*, seminar presented at the IUBAT International University of Business Agricultural and Technology) Conference Hall, haka, held on July 30.
23. SECCP. Getting to grips with sustainable energy. Publication of the Sustainable Energy and Climate Change Partnership (SECCP); 2002.
24. Arya, R.C. (2001). BOT Experiment in Nepal: Recent Practices, in B. Honningsvag, G.h.
25. Midttomme, K. Repp, K. Vaskinn and T. Western, edited, *Hydropower in the New Millennium*, proceedings of the 4th International Conference on Hydropower Development, Bergen, Norway, 20-22 June, 2001.
26. Machol, Rizk. 2013. *Economic value of U.S. fossil fuel electricity health impacts.* Environment International 52 75–80.
27. AWEA (American Wind Energy Association) (2013), "Congress Extends Wind Energy Tax Credits for Projects that Start in 2013," press release 1 January, AWEA, Washington, DC.
28. Wiser, Ryan, and Mark Bolinger. 2012. 2011 Wind Technologies Market Report. US Department of Energy.
29. Mercure, J-F. (2012), FTT: Power A Global Model of the Power Sector with Induced Technological Change and Natural Resource Depletion, Energy Policy, 48, pp. 799–811.
30. NREL (National Renewable Energy Laboratory) (2013), "JEDI. Jobs and Economic Impact Models", *www.nrel.gov/analysis/jedi/publications.html*
31. NREL (National Renewable Energy Laboratory) (2015), "JEDI. Jobs and Economic Impact Models", *www.nrel.gov/analysis/jedi/publications.html* UCS 2009. *Clean Power Green Jobs.*
32. NREL (National Renewable Energy Laboratory) (2013), "JEDI. Jobs and Economic Impact Models", *www.nrel.gov/analysis/jedi/publications.html*
33. IAEA/ECN 2007. Assessment of Energy Options and Strategies for Nigeria: Energy Demand, Supply and Environmental Analysis for Sustainable Development (2000-2030).
34. World Bank (2013), Global Investment Promotion Best Practices 2012 - Seizing the Potential for Better Investment Facilitation in the MENA Region, The World Bank Group, Washington, DC.
35. Adegbulugbe, S., (1991): Energy Issue in Nigeria.
36. Devaux P. (2013), Economic Diversification in the GCC: Dynamic DriveNeeds to be Confirmed,, Conjoncture, Economic Research – BNPPARIBAS, Baudouin Prot, Paris, France, pp. 17-25.
37. Böhringer, C., Keller, A., and van der Werf, E. (2013). Are green hopes too rosy? Employment and welfare impacts of renewable energy promotion, Energy Economics, 36, pp.277–285 doi:10.1016/-j.eneco.2012.08.029
38. IEA,InternationalEnergyAgency.Worldenergyoutlook 2010.OECD/IEA, Paris, 2010.
39. IEA, International Energy Agency. Renewables for heating and cooling: untapped potential. OECD/IEA, Paris, France, 209 pp. 2009.
40. EEA (2008). *Greenhouse gas emission trends and projections in Europe 2007 – Country profile: Poland.* European Energy Agency, Brussels, Belgium.
41. EEA (2009). Europe's onshore and offshore wind energy potential: An assessment of environmental and economic constraints. European Environment Agency, Copenhagen, Denmark.

© 2016 Global Journals Inc. (US)

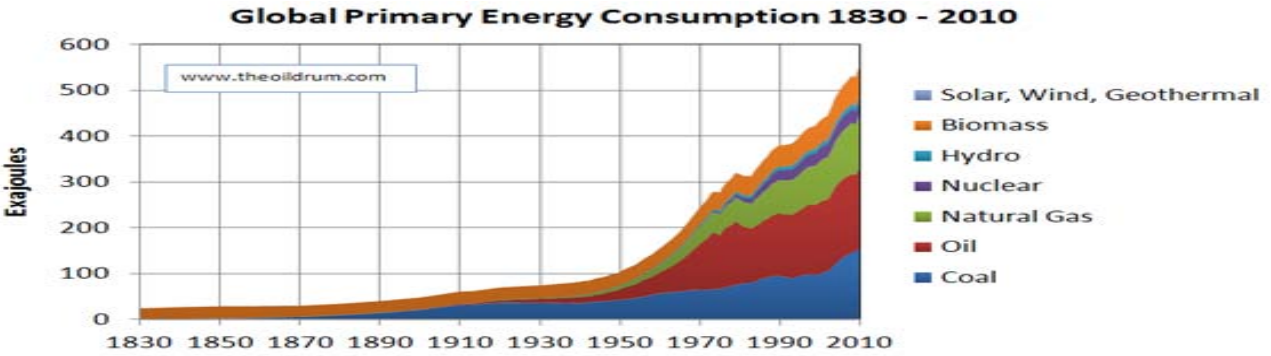

Fig. 1.1 : Global primary energy consumption (1830-2010)

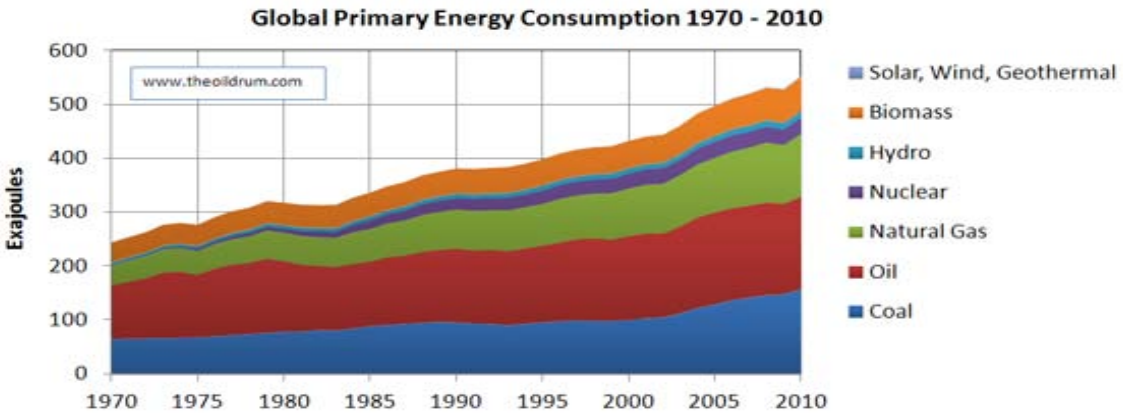

Fig. 1.2 : Global primary energy consumption (1970-2010)

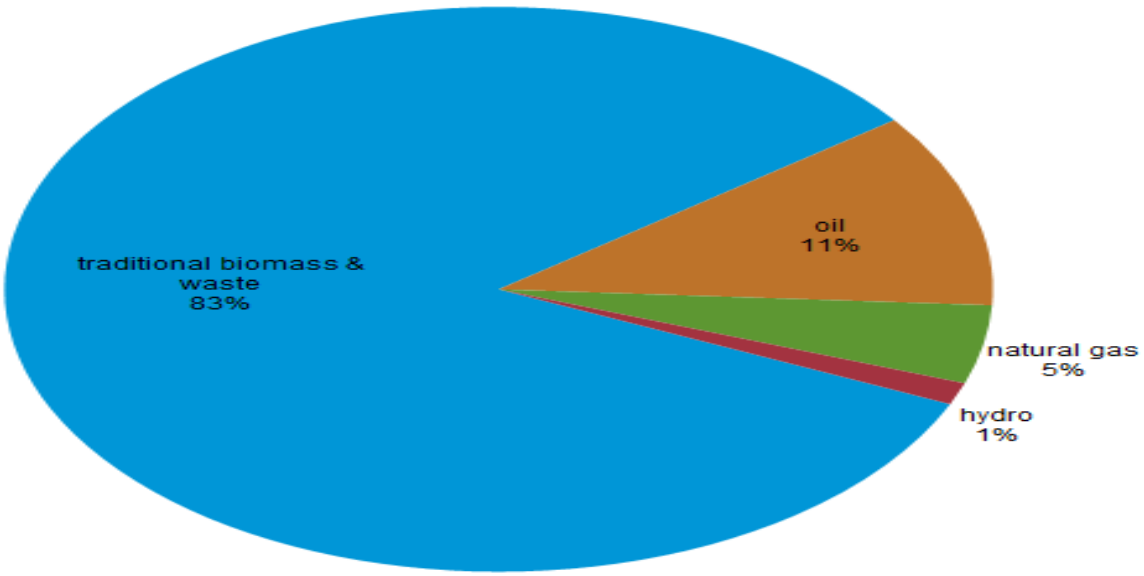

Fig. 1.5 : Total primary energy consumption in Nigeria, 2011 [23]

© 2016 Global Journals Inc. (US)

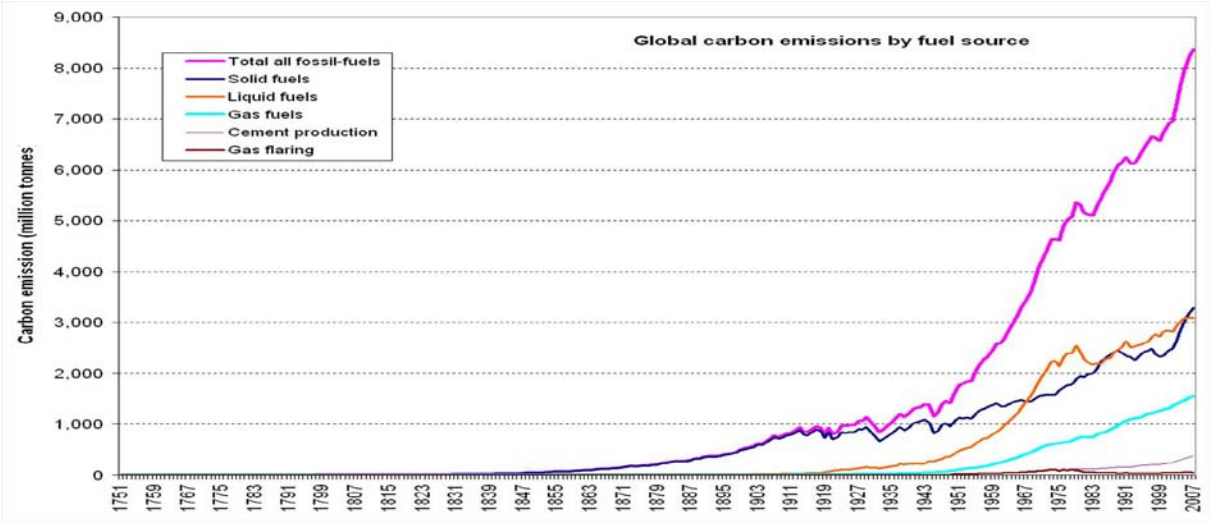

Fig. 1.3a : Global carbon emission from fossil-fuel [20]

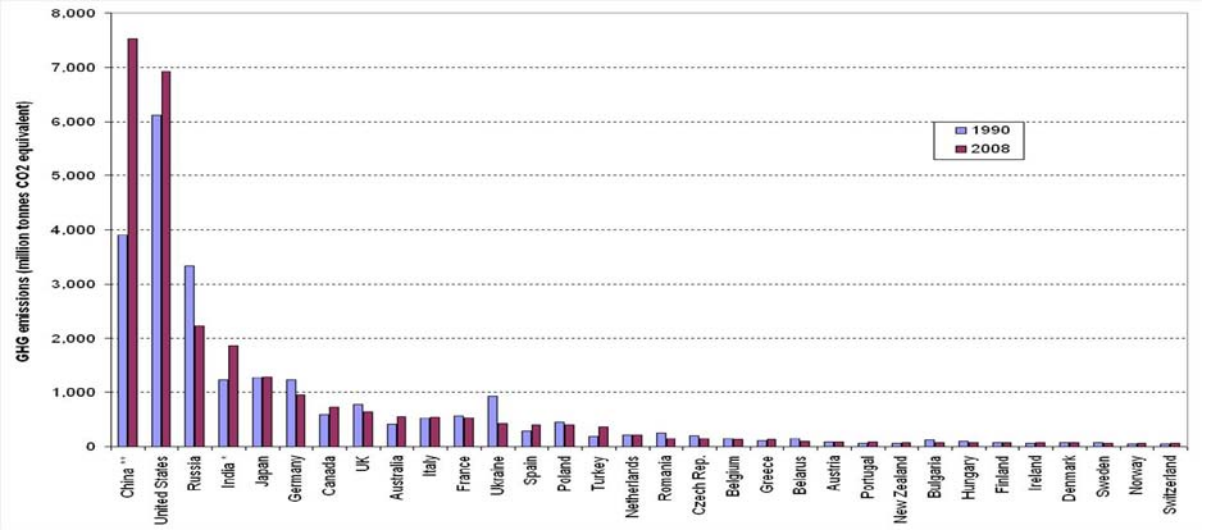

Fig. 1.3b : Global carbon emission from fossil-fuel on country level [20]

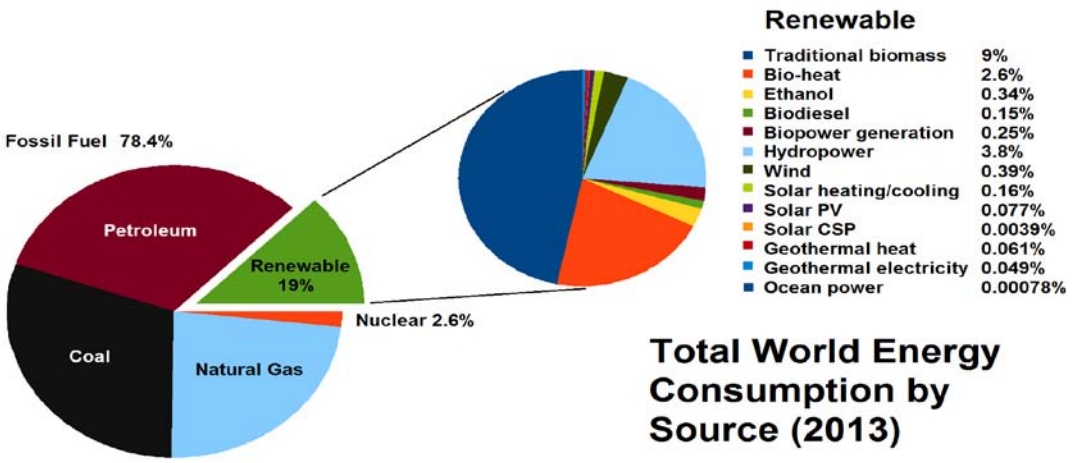

Fig. 1.9 : Share of total world renewable energy [30]

© 2016 Global Journals Inc. (US)

Table 1.1 : Renewable energy potential in Nigeria [23]

Energy Resources	Estimated Reserve
Large Hydropower	11,250 MW
Small Hydropower (<30 MW)	3500 MW
Fuel Wood	11 million hectares of forest and woodland
Municipal Waste	30 million tonnes/year
Animal Wastes	245 million assorted animals in 2001
Energy Crops and Agricultural Residue	72 million hectares of agricultural land
Solar Radiation	3.5-7.0 kW h/m^2/day
Wind	2-4 m/s at 10 m height Wind speeds in Nigeria range from a low 1.4 to 3.0m/s in the Southern areas, except for coastal line and 4.0 to 5.1m/s in the North. The Plateau area particularly interesting.

Table 1.2 : Energy balances for Nigeria in 2012 kilotonne of oil equivalent (ktoe)[6]

	Coal and peat	Crude oil	Oil prod-ucts	Natural Gas	Hydro	Biofuels and waste	Total
Production	30	129,409	0	33,645	487	108,142	271,712
Imports	0	0	8,440	0	0	0	8440
Exports	0	-126,413	-755	-21,032	0	0	-148,201
International marine bunkers	0	0	-397	0	0	0	-397
International aviation bunkers	0	0	-186	0	0	0	-186
Stock changes	0	1830	538	0	0	0	2368
TPES* Total Primary Energy Supply	**30**	**4,825**	**7,640**	**12,613**	**487**	**108,142**	**133,736**
TPES (%)	**0.02%**	**3.61%**	**5.71%**	**9.43%**	**0.36%**	**80.86%**	**100.00%**

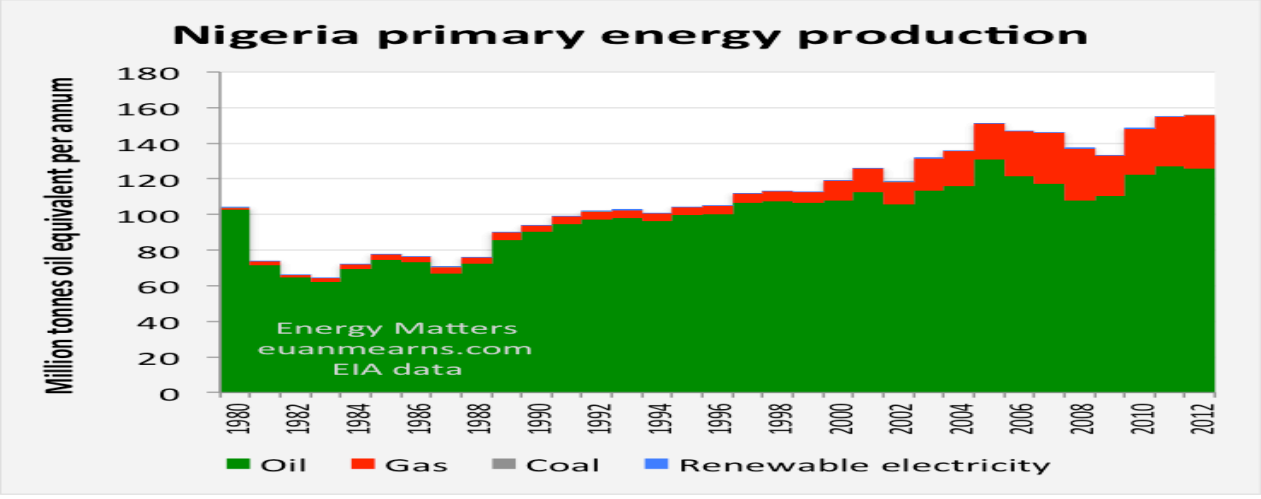

Fig. 1.5 : Nigeria primary energy production [16]

© 2016 Global Journals Inc. (US)

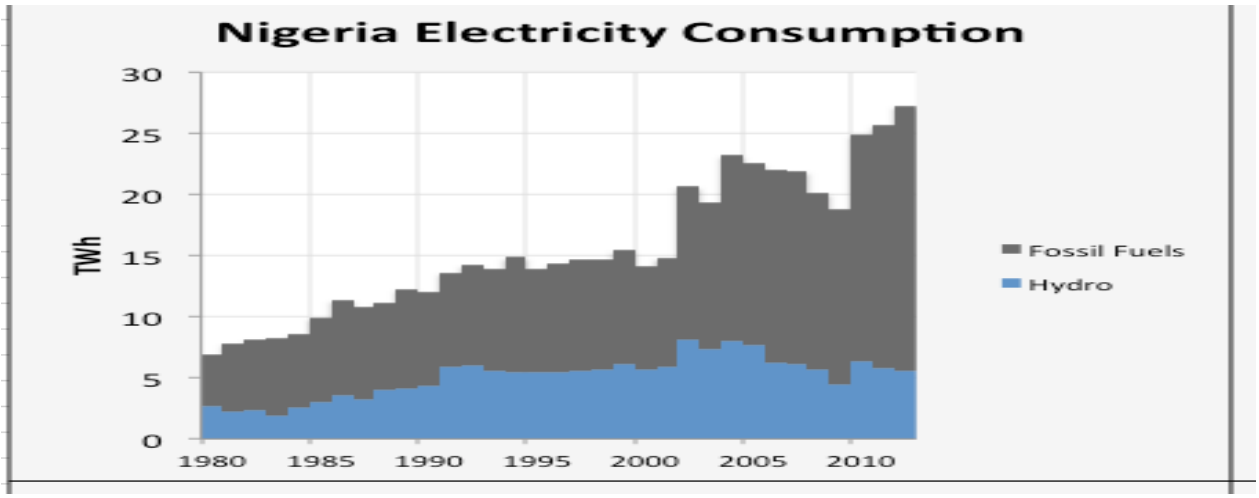

Fig. 1.4 : Nigeria electricity consumption [16]

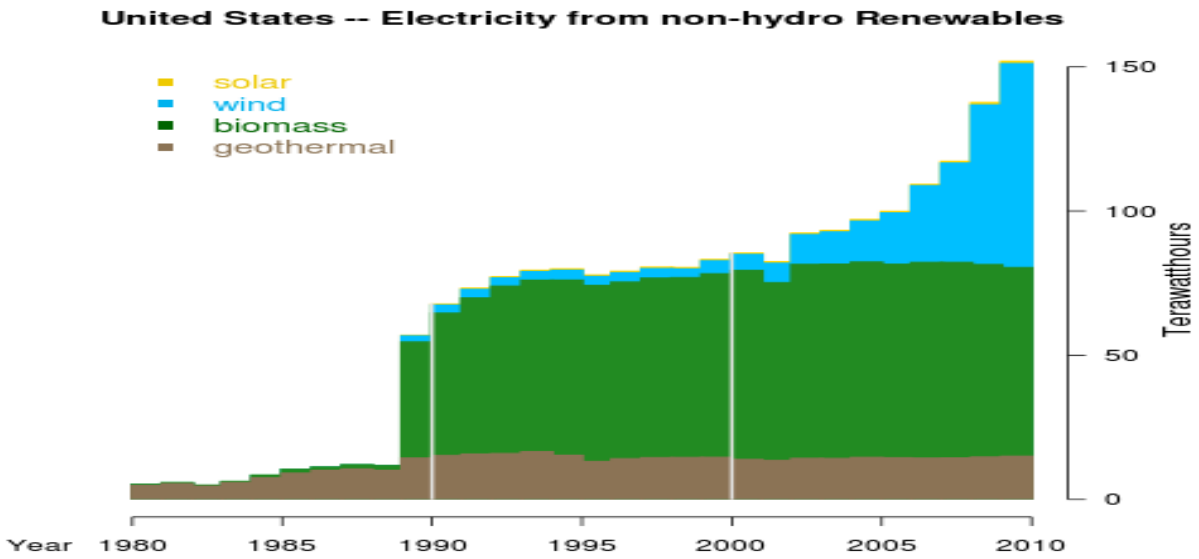

Fig. 1.6 : United States- Electricity from non-hydro-renewables

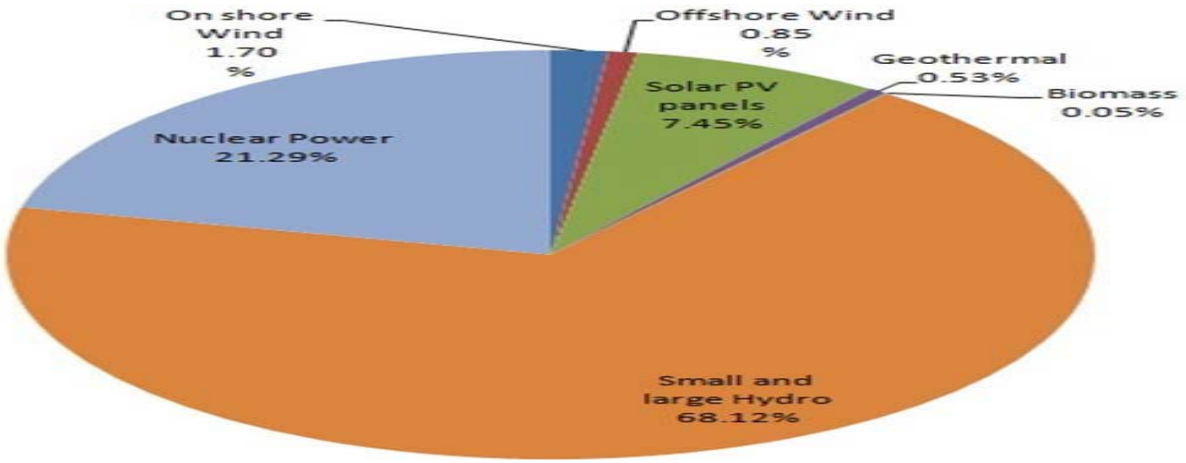

Fig. 1.7 : Estimates of renewable energy potential in Nigeria [23]

© 2016 Global Journals Inc. (US)

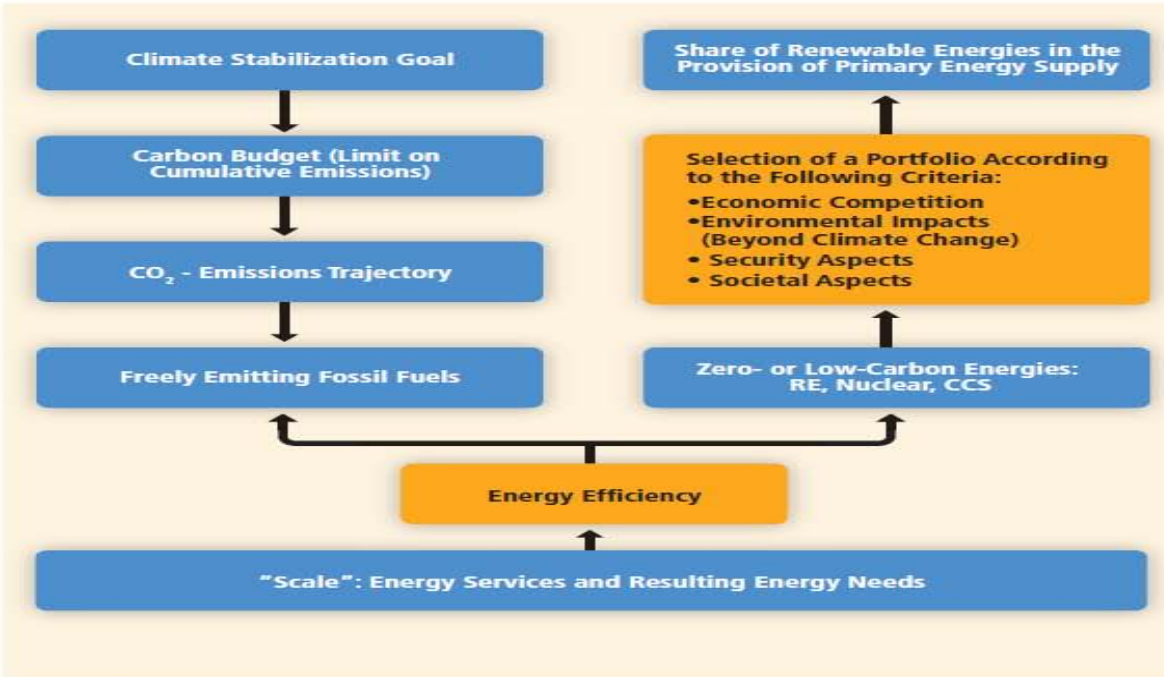

Fig. 1.8 : The role of renewable energies within the portfolio of zero- or low-carbon mitigation options (qualitative description). [33]

© 2016 Global Journals Inc. (US)

Global Journal of human-social science: b
Geography, Geo-Sciences, Environmental Science & Disaster Management
Volume 16 Issue 4 Version 1.0 Year 2016
Type: Double Blind Peer Reviewed International Research Journal
Publisher: Global Journals Inc. (USA)
Online ISSN: 2249-460x & Print ISSN: 0975-587X

Cross Validation can Cause a Difference of Misinterpretation to Valid Interpretation

By Vipin Upadhyay & B. S. Adhikari
Wildlife Institute of India

Abstract- Easy availability of remote sensing dataset increases its importance and use by multiple folds, especially in areas of rough and difficult terrain like snow bound mountains. But at the same chances of misinterpretations will also be increased in the same proportion, when dealing with high altitude mountains in remote sensing. Seasonal variation within single year time framework and temporal changes in long time are more important to understand separately. Verification of the imagery selection, operations and findings is the key of analysis. This paper focused upon misinterpretation often occurs in the geospatial domain by shifting the focus, when observations transforming to information. A negligible error in selection of imagery, operation or perception make it possible to misinterpret the findings. In this study we are try to withdrawing kind attention of users toward small-small negligence, that cost a lot. In this study we take area under Nanda Devi national Park as an example to highlight such errors.

Keywords: accuracy assessment, cross validation, land use land cover, change detection, remote sensing and misinterpretation.

GJHSS-B Classification : FOR Code: 969999



Strictly as per the compliance and regulations of:

© 2016. Vipin Upadhyay & B. S. Adhikari. This is a research/review paper, distributed under the terms of the Creative Commons Attribution-Noncommercial 3.0 Unported License http://creativecommons.org/licenses/by-nc/3.0/), permitting all non-commercial use, distribution, and reproduction in any medium, provided the original work is properly cited.

Cross Validation can Cause a Difference of Misinterpretation to Valid Interpretation

Vipin Upadhyay [α] & B. S. Adhikari [σ]

Abstract- Easy availability of remote sensing dataset increases its importance and use by multiple folds, especially in areas of rough and difficult terrain like snow bound mountains. But at the same chances of misinterpretations will also be increased in the same proportion, when dealing with high altitude mountains in remote sensing. Seasonal variation within single year time framework and temporal changes in long time are more important to understand separately. Verification of the imagery selection, operations and findings is the key of analysis. This paper focused upon misinterpretation often occurs in the geospatial domain by shifting the focus, when observations transforming to information. A negligible error in selection of imagery, operation or perception make it possible to misinterpret the findings. In this study we are try to withdrawing kind attention of users toward small-small negligence, that cost a lot. In this study we take area under Nanda Devi national Park as an example to highlight such errors. As we observed a clearly change in vegetation cover as well as in snow cover on direct compression of satellite images from two different time frame in first operation. While in reality the change in snow cover is just because of seasonal snow fall is only become known after second operation. Such kind of misinterpretations are often in studies using geo-spatial technologies and remote sensing. Therefore, it must be required to validates and examine observations every time whenever reporting, our findings. And also requires to understanding about concepts properly prier interpret results and observation of any findings. Article like this useful to manager's researcher and other remote sensing users in assessment, clarification and validations of their findings.

Keywords: accuracy assessment, cross validation, land use land cover, change detection, remote sensing and misinterpretation.

I. Introduction

Remote sensing' refers as detection of electromagnetic energy from aircraft or satellites, which was reflected back from earth surface and entities on earth. Remote sensing Data are often distributed in a matrix of square picture elements called pixels (Turner *et al,* 2003). Remote sensing is the technique of deriving information about objects on the surface of the earth without physically coming into contact with them. This process involves making observations using sensors (cameras, scanners, radiometer, radar etc.) mounted on platforms like aircraft and satellites (Lillesand & Kiefer, 1987). Measurement of reflected energy under visible, near- and middle-infrared, and thermal-infrared range of electromagnetic radiation is commonly used for land-use land cover monitoring via passive remote sensing technique (Turner *et al*, 2003). Satellite remote sensing found to be useful in estimating the diversity, richness and extent of land cover throughout the different landscapes, meeting a fundamental need that is common to many ecological applications (Kerr & Ostrovsky, 2003). Satellite imageries obtained from various satellites are increasingly being used for various purposes including land use mapping, change detection and other geographic information system (lee, 1991). Geospatial information about land-use land cover and its patterns having important applicability for development and conservation planning/management. Data for Land-cover and land-use are necessary for various different purposes like environmental monitoring, change detection, as well as development schemes (Mumby & Harborne, 1999 and Mumby & Edwards, 2002).

Snow bound mountains are sensitive to climate and also act as best indicators for change. Therefore, monitoring of these mountains thus subject to monitoring of environmental and climate changes (Oerlemans, 1994). Information about changes or change detection on the earth's surface is becoming more and more important in monitoring of resources and environment at the local, regional as well as global scale. Remote sensing techniques are best suited and easily applicable way to analyze and to monitor these remote snow bound mountains (Bolch & Kamp, 2008). The easily availability of remote sensing imagery of present as well as past makes it possible to analyze spatio-temporal pattern of environmental elements, changes throughout the time interval and impact of human activities in past decades (Jianyaa *et al,* 2008). Change detection plays a very important role for development, conservation, economic construction and national defense as well. Change detection and its accuracy is a main issue for resource and environmental monitoring, disaster monitoring, city expansion, geographic information update and military defense (Li, 2010).

Accurate and timely information about land use and land coverof a landscape or landforms and its changes over the time plays a crucial role for land management, decision-making, ecosystem monitoring, conservation, urban planningand development (Zhou *et. al*, 2008). There are two types of information-processing system: the type that is capable of converting the

Author α σ: Wildlife Institute of India, Dehradun.
e-mail: vipinupadhaya@gmail.com

© 2016 Global Journals Inc. (US)

information it receives into knowledge and the type that is not (Dretske, 1981). There are surprising number of things that we cannot know (or questions we cannot answer) that are not the result of imperfect information. Forms of not knowing are pervasive in domains as diverse as mathematics, logic, physics, and linguistics, and are apparently irreducible (Couclelis, 2003). In applications of GIS and other geo-spatial technologies, being right (accurate, correct, precise) is considered of paramount importance and may be sometimes mean the difference between life and death (Couclelis, 1992).

Error associated with data acquisition, processing, analysis and interpretation can have significant impact on management planning and conservation efforts (lunette *et al* 1991). Although the use of advance techniques is increasing rapidly our understanding about data processing, integration and especially result interpretation, leg far behind. Performing geospatial operations using satellite imageries especially in high mountain regions with low accuracy and narrow range of operations without actual verification will produce product of low confidence (Veregin, 1989). Therefore, it must be needed to clearly identify the types of errors that may occur, proper understand of concepts and how these errors propagate and how to remove them or avoid them (Marin,1989). Main objective of this article is to highlighting one of the basic conceptual errors occurring during use of remotely sensed imaginary for high mountain regions studies and its resolution.

a) Background

Snow bound mountains and their surrounding regions like Nanda Devi National Park in India is best areas to study the climate change impact on glaciers and its outcomes on life forms (Bolch, 2006, Gong, 2008 and Oerlemans, 1994). Without using advance geospatial techniques like remote sensing and GIS Studying such rough terrain is not an easy task (Kerr, 2003). Easily availability of remotely sensed imagery for high range of temporal resolution make it easier to analyze change over the time period (Rees, 2002). But due to seasonal variation within year time framework, it is more important to understand and carefully selection of imagery and operations should be clearly analyzed and verified. A negligible error in selection without verifications make it possible to misinterpret the findings. This paper focused upon misinterpretation often occurs in the geospatial domain by shifting the focus from observations to information, as well as on the schemes applicable for validation of results.

II. Material and Methods

Satellite remote sensing had been used for meeting a fundamental need that is common to many geospatial applications (Lu *et al.,* 2004, Manonmani 2010 and Stacy, 2002). Satellite images for year 2003, 2004, 2014 and 2015 were acquired from earth USGS explorer (http://earthexplorer.usgs.gov/). Lands at 8 satellite image of the study area (Row: 39, Path: 145) for April 2014 &2015 and October 2014 & 2015 and Landsat 4-5 TM (Row: 39, Path: 145) image for October 2002 and April 2003 were used. Sun Elevationangle54.33, 63.25, 59.22, 46.13, 47.17, and 43.57 for images April 2003, 2014, 2015, and October 2002, 2014 and 2015 respectively. And Sun Azimuth angle of 131.46, 126.55, 131.84, 150.52, 152.62 and 153.42 for images April 2003, 2014, 2015, and October 2002, 2014 and 2015 respectively.

Lands at remote sensing datasets were acquired with initial geo-rectification completed. After acquiring the satellite images of the study areas Atmospheric and radiometric corrections (Leonardo *et al.* 2006) was performed where ever needed. And then False Color Composite (FCC) map was developed using layer stack function in EARDAS Imagine software by taking four band Red (wave length of 0.636-0.673), Blue (wave length of 0.412-0.512), Green (wave length of 0.533-0.590) and Infrared (wave length of 0.851-0.876) each with spatial resolution of 30m and radiometric resolution of 8 bit and 16 bit for Lands at 4/5 and Landsat 8 respectively. The software packages used for assessment were ERDAS IMAGINE 13 and ArcGIS 10.2.Change detection analysis on the seasonal basis (April to April and October to October) was carried out by visual interpretation of FCC created using four different band i.e. Red, Blue, Green and infrared band and further verified by NDVI calculations (Ichii, 2002, John, 1998, Paruelo, 1998 and Ricotta, 2000).

In this study three different operations were performed. In the first operation, direct comparison (Singh, 1989 and Deer, 1999) of FCC created from images of two different time frame 2002/3 and 2014 for pre as well as post monsoon season separately. In the second operation, compression of FCC produced from images of two successive years 2014 and 2015 with 2003 image similarly for both seasons. And in third operation compression of NDVI of pre and post monsoon season (vegetation cover) for two successive years 2014 and 2015 with 2002-2003 images.

III. Results

In the first operation visual interpretation of FCC produced from pre-monsoon images acquired on April 2003(figure 1a) and 2014 (figure 1b) and post monsoon images acquired on October 2002 (Figure 1c) and 2014 (Figure 1d) were compared. In this operation there was an increment in vegetation cover and snow cover (only in post monsoon image) and decrement in thickness of snow in latter images (2014-15).

While in the second operation (which was performed to check the validity of the first one) visual interpretation of FCC produced from pre-monsoon images acquired on April 2003, 2014, 2015 and pre-

© 2016 Global Journals Inc. (US)

monsoon images acquired on October 2002, 2014 and 2015(figure 2) all together were compared. Results of this operation were contradictory to the first operation results, i.e. no change in snow cover. This clearly indicates that the increment in snow cover in first operation was observed only because of early snow fall for that year at the time of image acquisition. This change is not land cover change but it is an artifact of technology.

But at the same time increment in vegetation cover was observed in both (first and second) the operations indicates an actual increment (more in pre monsoon images i.e. April). This increment in vegetation cover was also supported by NDVI calculations (figure 3) of imagery collected for both operations in entire time frame from 2002 to 2015.

As the interpretation about decrement of snow thickness produced by first operation was also not clearly validated here, therefore it requires a more focused study on it with some more clear and precise methodology.

IV. Conclusion

As reported in the results of first operation there was an increment in snow cover is an example of over dependency on technology without knowing about facts. Take it as an example, in such cases technology without knowing about facts sometimes gives false information. Therefore, it must be required to validates and examine (using like in second operation of successive years' imagery compression) findings every time whenever reporting, our findings. And also requires to understanding about concepts properly prier interpret results and observation of any findings.

Similarly, in case of interpretation about increment in vegetation cover was cross checked and validated by second (i.e. Compression of imagery of successive years) and third (i.e. NDVI assessment of Vegetation) operations. This increment in vegetation cover was found in both successive years from 2003 to 2014 and 2015 and also using NDVI results validate each other. In this case one can says that if results of two different operations was found to be same then there are high chances of valid and error-less interpretations. The changes in vegetation cover (increased) can be result of conservation efforts during the time frame also validated by this study.

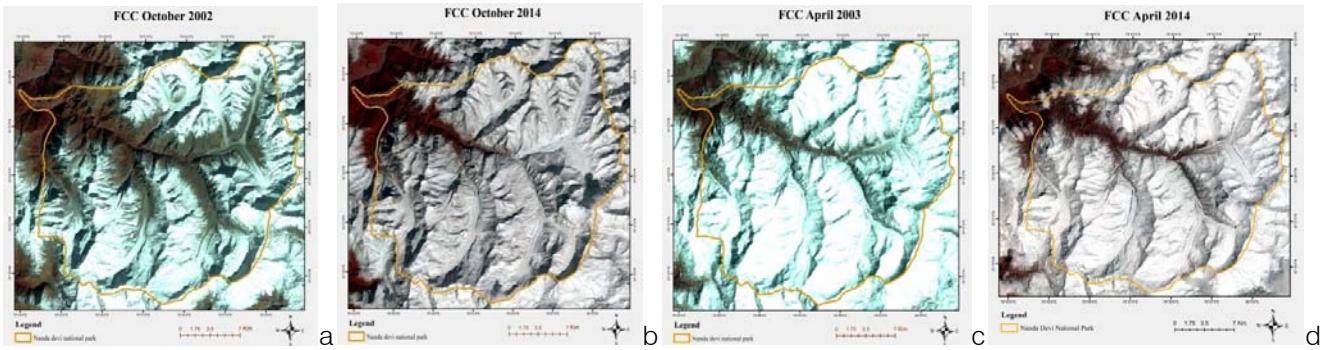

Figure 1 (a and b); Preliminary assessment of land cover change using FCC (False color composite) clearly indicates an increment in vegetation cover, increment in area under snow cover and decrease in thickness of snow was visualized since last 12 years in post monsoon images. *(c and d);* Preliminary assessment of land cover change using FCC clearly indicates an increment in vegetation cover, no or very less change in area under snow cover and decreases in thickness of snow since last 12 years in pre-monsoon images.

© 2016 Global Journals Inc. (US)

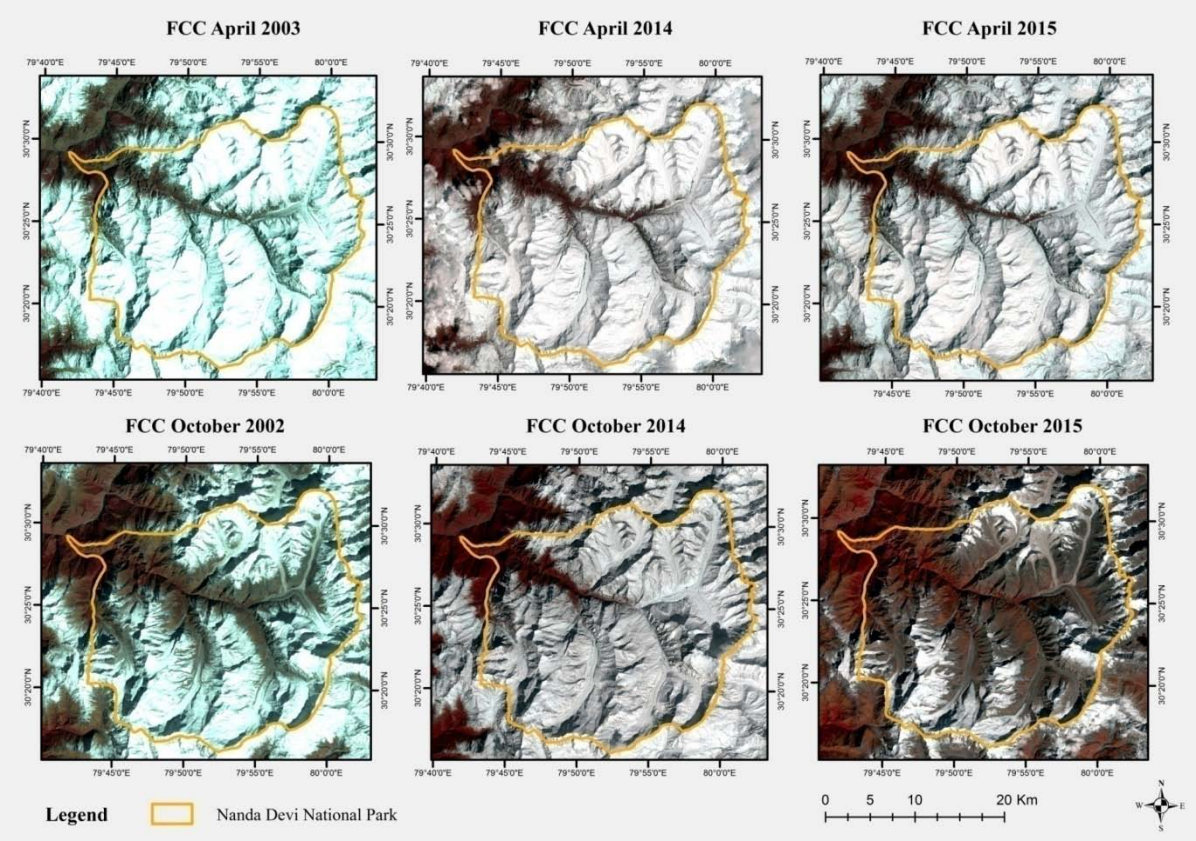

Figure 2 : Compression of successive year satellite imagery FCC of pre and post monsoon timeframe

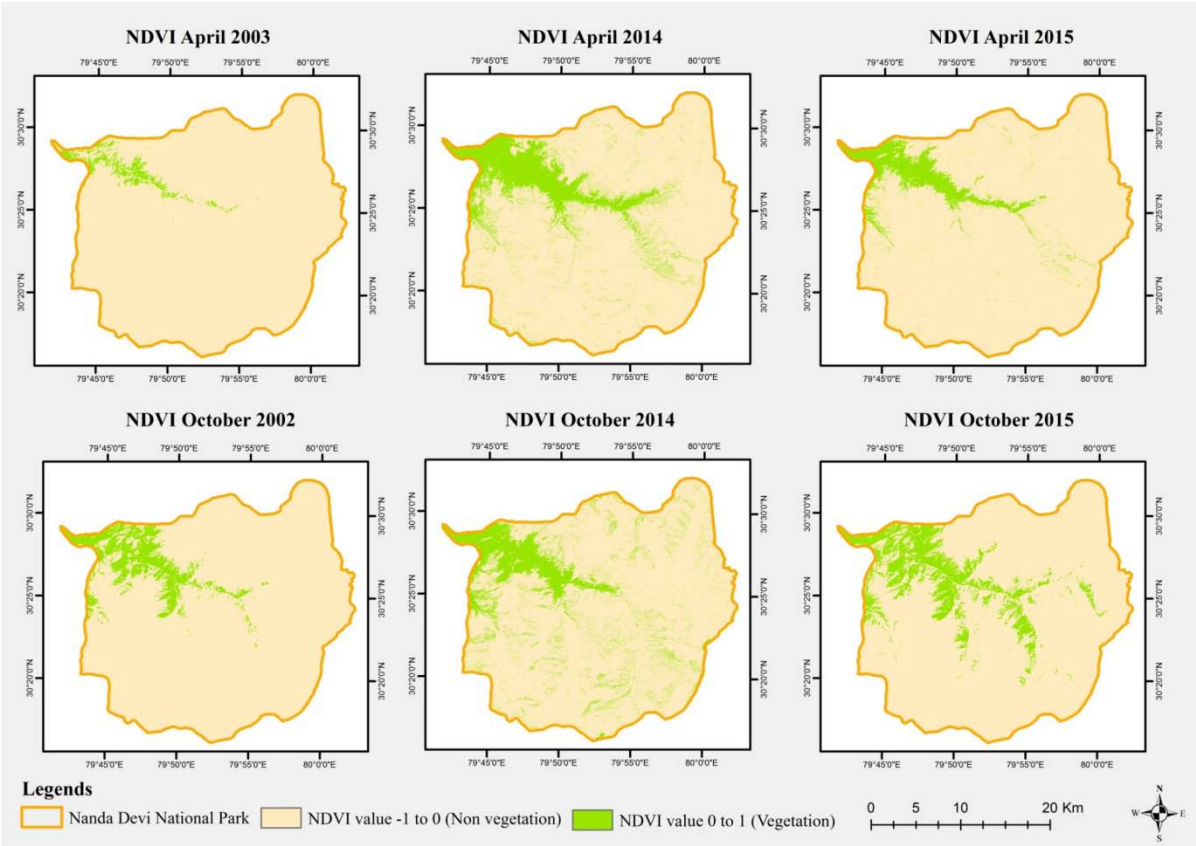

Figure 3 : Compression of successive year satellite imagery NDVI of pre and post monsoon timeframe.

© 2016 Global Journals Inc. (US)

V. Acknowledgement

The study is conducted under a research project funded by ICIMOD with collaboration of Wildlife Institute of India (WII). First of all, we are thanking to director WII, ICIMOD of allowing me to do this study. We are also thankful to Dr. G S Rawat Scientist WII for their timely guidance support. We don't forget to thanks Dr. Panalal and our Lab mates GIS Lab WII, Dehradun for shearing their GIS knowledge and moral support whenever we needed. And in last we also thanking our friends, parents and almighty god.

References Références Referencias

1. Couclelis, H. (1992). Geographic knowledge production through GIS: Towards a model for quality monitoring. In Couclelis, H. Beard, K. and Mackaness, W. (ed) *Two Perspectives on Data Quality*. Santa Barbara, CA, University of California, National Center for Geographic Information and Analysis Technical Report No 92-12: 1539.
2. Couclelis, H. (2003). The Certainty of Uncertainty: GIS and the Limits of Geographic Knowledge. *Transactions in GIS* Blackwell Publishing Ltd, 7(2): 165-175.
3. Deer, P. (1999). Digital Change Detection Techniques: Civilian and Military Application Published in the UK. Taylar & Francis Ltd, London.
4. Dretske, F. I. (1981). Knowledge and the Flow of Information. Cambridge, MA, MIT Press.
5. Gareth, R., Brown I. Kari, M., Tarmo, V., Ben W. (2002). How Can the Dynamics of the Tundra-Taiga Boundary Be Remotely Monitored? Ambio Special Report 12, Tundra-Taiga Treeline Research, Royal Swedish Academy of Sciences.
6. Gong, J., Sui, H., Guoruia, M., and Zhou, Q. (2008). A Review of Multi-Temporal Remote Sensing Data Change Detection Algorithms. The International Archives of the Photogrammetry, Remote Sensing and Spatial Information Sciences, Vol. XXXVII. Part B7.
7. Ichii, K. (2002). Global correlation analysis for NDVI and climatic variables and NDVI trends: 1982-1990. Int. J. Remote Sens, 23, 3873–3878.
8. Jeremy T. Kerr and Marsha Ostrovsky (2003). From space to species: ecological applications for remote sensing. TRENDS in Ecology and Evolution, Vol.18 No.6.
9. Kerr, J. T. and Ostrovsky, M. (2003). From space to species: ecological applications for remote sensing. TRENDS in Ecology and Evolution, Vol.18 No.6.
10. Lee, K. H. (1991). Wetlands Change Detection methods investigation. EPA Environmental Monitoring Systems laboratory, Las Vegas, Nevada, 42p.
11. Leonardo, P., Franceisco, G., Jose, A., Sobrino, Juan, C., Jimenez, M. and Haydee, K. (2006). Radiometric correction effects in lands at multi-date/multi-sensor change detection studies. International Journal of Remote Sensing, 2, pp 685-704.
12. Li Deren. (2010). Remotely sensed images and GIS data fusion for automatic change detection International Journal of Image and Data Fusion. Vol. 1, No. 1, pp99–108.
13. Lillesand. T.M. and Kiefer, R.W. (1987). Remote Sensing and Image Interpretation. John Wiley & Sons.
14. Lu, D., Mausel, P., Brondizio, E. and Moran, E. (2004). Change detection techniques. International Journal of Remote Sensing, 25(12), pp 2365-2407.
15. Lunette, R. S., Congalton R. G., Lynn F. K., John, R J., Mcgwire K. C., and Tinnery, L. R. (1991). Remote sensing and geographic information systems: Error sources and research issues. American Society for Photogrammetry and Remote Sensing, Vol 57, No. 6, pp 677-687.
16. Lyon, J. G., Yuan, D., Lunetta, R. S. and Elvidge, C. D. (1998). A Change Detection Experiment Using Vegetation Indices. Photogrammetric engineering and remote sensing.
17. Manonmani R., Mary G., Suganya D. (2010). Remote Sensing and GIS Application in Change Detection Study in Urban Zone Using Multi Temporal Satellite, international journal of geomatics and geosciences Volume 1, No 1.
18. Marin, L. R. G. (1989). Accuracy assessment of landsat-Based Visual Change Detection Methods Applied to the Rural-Urban Fringe. Photogrammetric Engineering and Remote sensing, Vol 55, No. 2, pp 209-215.
19. Mumby, P.J., Edwards, A.J. (2002). Mapping marine environments with IKONOS imagery: enhanced spatial resolution can deliver greater thematic accuracy. Remote Sensing of Environment, 82, 248–257.
20. Mumby, P.J., Harborne, A.R. (1999). Development of a systematic classification scheme of marine habitats to facilitate regional management and mapping of Caribbean coral reefs. Biological Conservation, 88, 155–163.
21. Oerlemans, J. (1994). Quantifying global warming from the retreat of glaciers. Science 264, 243-245.
22. Ozesmi S. L. and Bauer, M. E. (2002). Satellite remote sensing of wetlands. Wetlands Ecology and Management10: 381–402, 2002.
23. Paruelo, J. M. and Lauenroth, W. K. (1998) Interannual variability of NDVI and its relationship to climate for North American shrub lands and grasslands. J. Biogeogr. 25, 721–733.
24. Ricotta, C. & Avena, G.C. (2000). The remote sensing approach in broad-scale phonological studies. Applied Vegetation Science, 3: 117-122.

© 2016 Global Journals Inc. (US)

25. Singh, A. (1989). Digital change detection techniques using remotely-sensed data. International Journal of Remote Sensing, 10(6), pp.989-1003.
26. Tobias B. and Kamp U. (2008).Glacier Mapping in High Mountains Using DEMs Landsat and ASTER Data. 8th International Symposium on High Mountain Remote Sensing Cartography, pp 37-48.
27. Turner, W., Spector, S., Gardiner, N., Matthew, F., Sterling, E. and Steininger, M. (2003). Remote sensing for biodiversity science and conservation, TRENDS in Ecology and Evolution Vol.18 No.6.
28. Veregin, H. (1989). Accuracy of spatial Databases: Annotated Bibliography. National Center for geographic information and Analysis, Technical paper 89-9, 54pp.
29. Zhou, W., Austin, T. and Morgan, G.(2008). Object-based Land Cover Classification and Change Analysis in the Baltimore Metropolitan Area Using Multitemporal High Resolution Remote Sensing Data. *Sensors*, *8* pp1613-1636.

© 2016 Global Journals Inc. (US)

Global Journal of human-social science: b
Geography, Geo-Sciences, Environmental Science & Disaster Management
Volume 16 Issue 4 Version 1.0 Year 2016
Type: Double Blind Peer Reviewed International Research Journal
Publisher: Global Journals Inc. (USA)
Online ISSN: 2249-460X & Print ISSN: 0975-587X

Public Housing Supply in Moremi Estate, Ile-Ife, Nigeria

By Dr. O. A. Adeleye
Obafemi Awolowo University, Ile-Ife

Abstract- This paper assessed public housing supply in Nigeria with a specific focus on Moremi Estate, Ile-Ife, Osun State. With the discussion of the indispensability of housing as the background, the evolution of public housing supply in the country is surveyed vis-a-vis the contribution of the various development plans and housing policy of the federal government. A look is then taken at how Moremi Estate fares in meeting the housing needs of the inhabitants. It was discovered through field survey that there are some inherent fundamental functionality flaws in the land use pattern of the estate. These include the lack of low-density residential plots, adequate security, standard commercial centre and organized open space. Besides, the roads in the estate are not tarred public/semi-public facilities are not fully developed; and the already allocated plots are characterized by a low level of development. Recommendations are proffered towards the realization of the full potentialities of the estate in particular, and more effectiveness of public housing delivery in the nation at large.

Keywords: *housing, housing supply, public housing supply, Moremi estate, Ile-Ife.*

GJHSS-B Classification : *FOR Code: 969999*



Strictly as per the compliance and regulations of:

© 2016. Dr. O. A. Adeleye. This is a research/review paper, distributed under the terms of the Creative Commons Attribution-Noncommercial 3.0 Unported License http://creativecommons.org/licenses/by-nc/3.0/), permitting all non-commercial use, distribution, and reproduction in any medium, provided the original work is properly cited.

Public Housing Supply in Moremi Estate, Ile-Ife, Nigeria

Dr. O. A. Adeleye

Abstract- This paper assessed public housing supply in Nigeria with a specific focus on Moremi Estate, Ile-Ife, Osun State. With the discussion of the indispensability of housing as the background, the evolution of public housing supply in the country is surveyed vis-a-vis the contribution of the various development plans and housing policy of the federal government. A look is then taken at how Moremi Estate fares in meeting the housing needs of the inhabitants. It was discovered through field survey that there are some inherent fundamental functionality flaws in the land use pattern of the estate. These include the lack of low-density residential plots, adequate security, standard commercial centre and organized open space. Besides, the roads in the estate are not tarred public/semi-public facilities are not fully developed; and the already allocated plots are characterized by a low level of development. Recommendations are proffered towards the realization of the full potentialities of the estate in particular, and more effectiveness of public housing delivery in the nation at large.

Keywords: housing, housing supply, public housing supply, Moremi estate, Ile-Ife.

I. Introduction

As a veritable unit of the environment, housing has a profound influence on the health, efficiency, social behaviour, satisfaction and general welfare of the community (Adeleye, 1988, 2011 and Onibokun, 1998) as it constitutes one of the best indicators of a person's standard of living and place in society (Nubi, 2008). As such, the fundamental function of housing is not limited to being just a shelter; it is a space within which generations of families express their lifestyle, and preserve their history and identities of lineage (Awotona and Ogunshakin, 1994; Jiboye, 2004; Olayiwola, 2012).

This explains why housing is deemed very relevant in the attainment of a high living standard among rural and urban dwellers alike. Consequently, these attributes make demand for housing to know no bounds as population growth and urbanization skyrocket, and the gap between housing need and supply becomes widened.

The arguable significance of housing notwithstanding, adequate supply has remained largely a tall dream in. Nigeria and many developing countries where population grows at an exponential rate, unrelenting urbanization constitutes a norm, and discrepancy in housing need and supply is high. This has led to various authorities working out strategies for ensuring housing supply. In Nigeria these include, among others, Fasakin (1998) who suggested the cooperative housing model and Onibokun (1998) who advocated land allocation.

However, housing problem can be said to be one that could not be resolved permanently for the fact that what is considered to be luxurious dwelling today loses its quality in fifty years time owing to advancement in technology. Besides, the proportion of Nigerian urban population has been constantly increasing over the years. Whereas only 7 per cent, 10 per cent, 20 percent, 27 per cent and 35 per cent of Nigerians lived in urban centres in the 1930s, 1950s, 1970, 1980 and 1990 respectively. Today, over 40 per cent of Nigerians now live in urban centres of varying sizes (Okupe, 2002). This has brought about severe housing problems resulting in overcrowding in inadequate dwellings, and a situation in which 60 per cent of Nigerians can be said to be homeless persons (Federal Government of Nigeria, 2004). Furthermore, almost 75 per cent of Nigeria's urban dwellers live in slums (Olotuah, 2005).

In response to the conspicuous nagging housing debacle, the government of every nation-developed or developing-tries to find a lasting solution as far as its financial and technological capacities could allow it. In other words, governments all over the world embark on the provision of public housing to accommodate their (homeless) citizens. This paper assesses how the Nigerian government fares in meeting the housing need of the people in this regard.

Specifically, it takes a look at what obtains in Moremi Estate, Ile-Ife, one of the public housing estates owned by the Osun State Property Development Corporation.

II. Literature Review of Public Housing in Nigeria

Government intervention in public housing dates back to the period of colonial administration in Nigeria, even though the policy was majorly directed at the provision of housing for the white colonial administrators who were settled in specially protected and developed areas, referred to as Government Reservation Areas (GRAs). The post-independence period saw the extension of the GRAs and the introduction of special public housing programmes

Author: Department of Urban & Regional Planning, Obafemi Awolowo University, Ile-Ife. e-mail: faadeleye@gmail.com

© 2016 Global Journals Inc. (US)

exclusively for the new national elite in the higher hierarchy of the state apparatus.

Later the First National Development Plan (1962-68) was introduced so that low, medium and high-income people could also benefit from public housing programmes of governments. However, the outbreak of civil war thwarted the success of the plan. In the Second National Development Plan (1970-74), the government accepted housing as part of its social and political responsibilities. It emphasized housing provision for all social groups.

In 1976, consequent upon the ousting of the military regime of General Yakubu Gowon, a reappraisal of the housing policy was made, and was incorporated into the Third National Development Plan (1975-1980). The boost experienced in the national economy as brought about by oil exploration influenced this reappraisal. Among other things the Third National Development Plan provided that the federal military government would build 202 000 housing units per year: 46 000 in Lagos, 12 000 in Kaduna and 8 000 units in each state capital. The development of Festival Town, Amuwo Odofin Phase I Estate and Ipaja Town in Lagos was carried out under this programme. In 1978, the estates were transferred to the various state governments for purposes of control and management. This was the first significant federal government's effort at providing affordable housing to Nigerian citizens on long-term mortgage repayment terms. It was also during this period that the Nigerian Building Society was transformed into the Federal Mortgage Bank of Nigeria.

The temporary departure of the military from power in 1979 saw another reappraisal of the housing programme. This was done under the excuse of the huge economic and financial burden of the numerical dimension of the exercise. However, the new capital, Abuja, was to be rapidly constructed during the same period. The Federal Government during the 1981-1985 plan period was to embark on the provision of 2 000 housing units yearly in each of the then 19 states of the Federation, with about 1.6 billion naira allocated to housing.

In 1979, the civilian government of Lagos State announced a state housing programme of 50 000 units to be constructed between 1979 and 1983. However, the 1984 re-arrival of the military witnessed a reappraisal of the housing units to be constructed by the Lagos State Property Development Corporation. Instead of the on-going exercise of 50 000 units, 8 000 units with new design models were to be constructed between 1983 and 1986 by the state's military government.

With change of government through a military coup in 1986, the public housing exercise was terminated across the country. The military government decided to no longer provide housing for Nigerians on the excuse of restraining economic situation. House ownership was then left to hardworking Nigerians, although efforts were made by the government to reduce costs of building materials and control land speculations. This policy deviation placed the urban poor and middle-class in further displacement from the housing market (Olayiwola and Ogunshakin, 1992).

In response to the enormity and perpetual nature of housing problems facing the country, the government took another look at housing and thus launched the National Housing Policy in February 1991. This was a comprehensive document aimed at ensuring that all Nigerians own or have access to decent housing accommodation at affordable cost by the year 2000 AD. This goal as consistent with the United Nations' resolution of 'Housing for All by the Year 2000 AD and thus required that 700 000 housing units be constructed annually in Nigeria in order to meet the target of 8 million units by the target year.

The policy provided for encouragement and promotion of active participation in housing delivery by all tiers of government, strengthening of institutions within the system to render their operation more responsive to demand, emphasizing housing investment which satisfies basic needs, and encouraging greater participation by the private sector in housing development. However, the policy also suffered major setbacks in its implementation.

The year 1994 marked a rethink of the military government to addressing housing provision. On January 20, 1994 a National Housing Programme for 1994-1995 was unveiled to be executed under the Ministry of Works and Housing. During the period a total of 121 000 housing units were to be constructed for all income groups. Priority was given to newly created states; each was to have 5 000 housing units while the rest and Abuja shared 76 000 units.

To ensure proper execution of this programme, the Government formed a 16-man committee to study the National Housing Policy in terms of its provision compliance and implementation. The issue of housing finance was addressed through the establishment of the National Housing Fund in 1992, which was granted a take-off fund of 250 million naira. Also the Federal Mortgage Bank (FMB) put in place three schemes: voluntary, mandatory and budgetary allocations and financial transfer schemes to curb the problem of housing finance.

In 2002, the federal government set up a new ministry, Ministry of Housing and Urban Development, to deal with housing and urban development. The government identified under the National Housing Policy a prototype-housing scheme, which was launched in order to increase the nation's housing stock. The scheme was on a revolving fund basis and ensured that proceeds from sale of completed units were ploughed back into the scheme. Within the first two to three years of its inception, the ministry had completed 500 housing units in Abuja, and had entered into partnership with

© 2016 Global Journals Inc. (US)

private developers to complete 1 127 units in Abuja and Port Harcourt (Komolafe, 2010).

It is a fact that despite the intervention of the Nigerian government in housing supply, the housing problem is far from being solved. This can be attributed to flaws in the strategies adopted by the government. Principal among such flaws is government's intervention through direct housing construction. Even though the government possesses the resources and executive capacity to embark on direct home construction, it should not have done so given the past experiences of the high cost and slow pace of construction of government projects. Besides, more often than not, houses built were usually very expensive which put them beyond the reach of the low-income group. Also, the houses did not meet the requirements of the people, for example, providing one-bedroom houses for low-income group when the average family size was put at 6 persons. Moreover, the adopted practice and system of granting loans makes it difficult for the really low-income people to benefit. The bulk of the mortgage loans went to families in the upper class.

Furthermore, many government housing projects were embarked upon without effective programme of action and appropriate institutional arrangement for their execution. This means that the project lacked adequate planning, which led to their failure. In addition, there was too much corruption in the system. Money meant for housing project was diverted into private hands, thereby allowing the projects to suffer.

Also, there was the problem of party politics in Nigeria, which affected the Federal Housing Project coverage. For instance, the exhibited uncooperative disposition of some state governments was simply because a different party other than their own controlled the federal administration. These states saw themselves as competing with the federal government and did all they could to slow down the pace of the federal housing projects.

In summary, one can reasonably conclude that the lack of financial prudence, public probity and accountability, inefficient and ineffective administrative machinery, mass importation of foreign technology and material, personnel and inflation, as well as incomprehensive analysis of the nation's housing requirements caused the low performance of the public housing programmes of the Nigerian government. In addition, the planning, programming and implementation of the public housing policy and programmes suffered grossly from planning inconsistency and organizational structure owing to political instability and an over-centralised mechanism of decision and execution.

III. Public Housing Programmes of Osun State

Osun State Property Development Corporation inherited fifteen housing estates from the old Oyo State Property Development Corporation consequent upon the carving out of Osun State from the old Oyo State in 1991. Located in the six administrative zones of the state, the estates are Oroki Estate, Osogbo; Moremi Estate, Ile-Ife and Ajaka Estate, Ilesa. Others are Agunbe Estate, Ikirun; Oroki Extension Estate, Osogbo; Akoda Estate, Ede; Oluwo Estate, Two; Ile-Ogbo Estate, Ile-Ogbo; Olufi Estate, Gbongan; Owa Ooye Estate, Imesi-Ile; Ipetumodu Estate, Ipetumodu; Owamiran Estate, Esa-Oke; Aiyegunle Estate, Ode-Omu; Okinni Estate, Okinni and Okuku Estate, Okuku (Komolafe, 2010).

These estates were designed to cater for the residential, commercial and industrial needs of the inhabitants of the state which, according to the National Population and Housing Census exercise of 2006, has a population of 3 423 535 people. The Osun State Property Development Corporation was established to manage the public estates in Osun State with the following objectives:

- to provide serviced lands, industrial plots, public/semi public plots and low cost houses for the general public;
- to develop estates in various parts of the state and services for residential, industrial, public and semi-public purposes;
- to provide modern dwelling houses at reasonable cost for sale to members of the public;

  and;
- to construct office and commercial buildings for letting to members of the public.

However, at present only three of the fifteen estates are functioning. With the exception of Moremi Estate, the focus of this paper, each of these three estates has provision for residential, industrial, commercial, public and recreational facilities.

IV. Moremi Estate

Moremi Estate is located along the Ife-Ibadan Expressway, close to the Obafemi Awolowo University's main entrance. It came with a policy that was proposed by the Federal Government for the State Government to execute. The policy allows people to build their houses according to the Osun State Property Development's (OSPDC's) procedure, and it provides services for the people who are interested in buying houses and plots of lands. It is a developing estate with infrastructural facilities like pipe-borne water, electricity and roads. Water is supplied by the Osun State Water Corporation, while electricity is supplied by the Power Holding Company of Nigeria (PHCN). The roads in the estate are

© 2016 Global Journals Inc. (US)

not tarred; however, each building plot is accessible by an access road.

Moremi Estate has a land area of about 67 hectares, and it comprises five land use types: residential, commercial and public/semi-public uses as well as road network and open space. There is no provision for industrial land use. The identifiable land uses in the estate are as presented in Table 1.

Table 1 : Land Use Analysis of Moremi Estate

S/No	Land Use	Size (Hectare)	Percentage (%)
1.	Residential	31.65	47.07
2.	Commercial	6.64	9.88
3.	Public/Semi-Public	3.63	5.46
4.	Open Space	4.78	4.23
5.	Roads	20.54	33.36
6.	Total	67.24	100.00

Source: Osun State Property Development Corporation (OSPDC), 2010

a) Residential Zone

The major function of the estate is to provide serviced plots and develop some of the plots into buildings that are sold to interested people. To this end, 50 houses have been built and sold in the estate. They consist of 25 2-bedrooms, 24 3-bedrooms and 1 4-bedroom housing units. Serviced plots make up 23 blocks of 270 plots. These plots exclude the already constructed and sold out ones. They are of 2 types: high- and medium-density 'plots. There is no low-density plots. Generally, the residential zone of the estate is just partly developed as the majority of the buildings are yet to be completed.

b) Commercial Activities

The commercial zone of Moremi Estate occupies 2 plots of land, located in Block VII. However, it is yet to be developed. Meanwhile, there are two corner shops that serve the developed part of the estate. With the size of the estate, it appears that it is not well served in terms of commercial outlets.

c) Public/Semi Public

Provision is made for public/semi-public facilities for the residents of Moremi Estate. These are a nursery and primary school, community centre, club house, administrative office and a health centre, some of which are yet to be put in place. However, the OSPDC's Administrative Office and Water Corporation are already performing their functions, even though electricity and water distribution is yet to cover the estate in its entirety.

d) Open Space

Despite the importance of open space to neighborhood dwellers, the open space provided in the estate serves as a multipurpose space at present. However, only one plot of land is reserved for this purpose.

e) Road Network

There are three types of roads in the estate. The first is the largest and the most important as it connects the estate to the Ibadan-Ile-Ife Expressway. It is about 500 metres long, and is named after the Late Sir Adesoji Aderemi (former Ooni of Ife). The road is not tarred; neither does it have drainage or walkway. The second type of roads is named 'Avenues'. Measuring 300 metres, they are not as long as the first type. There are three of them. The third in the hierarchy of roads in the estate consists of access roads. Each is about 200 metres long; and there are 25 of them: 14 streets and 11 closes. All the identified types of roads in the estate are still at the 'open-up' stage: none has been tarred. They all lack sidewalk and drainage.

V. An Assessment of the Land use Pattern in Moremi Estate

It does not require more than just a cursory look at the land use pattern in Moremi Estate to conclude that there are some inherent fundamental functionality flaws in the land use pattern of the estate. To start with, the existing layout of the estate does not provide for a defined or recognizable centre in the estate. For one thing, a residential estate with 328 plots is big enough to accommodate a threshold population that can support varied land uses. For instance, public/semi-public land use is supposed to be reasonably centralized to form a sort of neighborhood centre along with commercial land uses. Inasmuch as Moremi Estate can be considered to be a small neighbourhood there is a need for a well defined centre. This is conspicuously lacking in the estate.

The road network is well designed with each road joining the other in a hierarchical manner. The 'Way' joins the 'Avenue' which links the 'Way' to the streets. This type of design can be said to be a functional one. However, none of the roads has been tarred fully developed. Also, there is no low-density plot in Moremi Estate. This might be contributing in a way to the slow pace of infrastructural development of the estate; more so that the estate is so close to the Obafemi Awolowo University campus. With just one official corner shop in the estate it can be said that the population of over 1000 inhabitants of the estate are to a large extent commercially underserved. This is because a fully fledged commercial centre is what is needed rather than

© 2016 Global Journals Inc. (US)

a corner shop. Meanwhile, the estate is large enough to accommodate a standard commercial centre the nonexistence of which may lead to the proliferation of corner shops in the estate. This will end up bastardizing the layout plan of the estate.

The state of public/semi-public facilities in the estate is nothing to write home about as most of the planned facilities are yet to be constructed, to say nothing of their taking off. This might be contributing to the unwillingness of potential developers in not embarking on construction in the estate as vital services are yet to be provided. Furthermore, there is opulence of open space in Moremi Estate. However, the open space is not organized as it should be. Really what the estate needs is organized open space which could be in form of gardens and play lots for recreation.

VI. Level of Housing Development in the Estate

Table 2 revealed the level of housing development in the estate. It was discovered from Table 2 that 46.1% of the high density plots have been completed and occupied. This is in contrast to what is obtained in the medium density plots where only 16.9% of the plots have been completely developed and occupied. The Table also shows that 2.4% of the entire plots in the estate were at the foundation level; 1.8% of the buildings were at the lintel level and 7.4% have been roofed but not yet occupied.

From this analysis, it can be safe to conclude that a significant proportion of the plots in the estate are yet to be fully developed.

Table 2 : Building Development Status in Moremi Estate

Index	Building State	High density plots	%	Medium density plots	%	Total	%
1	Vacant land	80	44.4	102	68.9	182	55.5
2	Foundation	04	2.2	04	2.7	08	2.4
3	Lintel stage	02	1.1	04	2.7	06	1.8
4	Roofed but not occupied	11	6.1	13	8.8	24	7.4
5	Completed and occupied	83	46.1	25	16.9	108	32.9
	Total	180	100	148	100	328	100

Source: Field Survey, 2015.

VII. Factors Influencing the Pace of Development of the Estate

There are questions that tend to appear pertinent at this juncture, and they are directed towards getting to know the factors responsible for the slow pace of development of the estate, in spite of the fact that all the plots have been fully allocated. To this regard, the perception of the residents was sought on the causes of the slow pace of development of the estate. As shown in Table 3, it was revealed that lack of low density plots ranked highest with 3.60 (agreed). The unavailability of low-density plots might be responsible for potential property developers among the staff of the university not having interest in seeking accommodation in the estate.

Security comes next with 3.51 (agree). Although, there were some hired private security guards, they were not adequately equipped for people to feel a high sense of security. Aptly followed by security were inadequate facilities in the estate (3.31); lack of commercial activities (3.19) poor state of the estate roads (3.13) and location of the estate (3.07). Factors that ranked lowest as being responsible for the ineffective development of the estate were activities of land speculators (2.76) and economic situation of the country (2.75).

Table 3 : Perception of the causes of the slow pace of development of the Estate

S/N	Perception	Rating and Weighted Values					SWV	MWV
		1 SD	2 D	3 U	4 A	5 SA		
1.	Poor state of roads	15	19	30	30	15	338	3.13
2.	Size of plots	8	10	25	39	26	389	3.60
3.	Security	8	11	27	42	20	379	3.51
4	Inadequate facilities	7	16	32	41	12	359	3.32
5.	Location	9	32	12	52	3	332	3.07
6.	Activities of land speculators	22	29	22	28	8	298	2.76
7.	Economic Situation	18	30	28	25	7	297	2.75
8.	Absence of Commercial Activities	15	18	22	42	12	345	3.19
	Total							25.53
		Mean of ∑MWV = 25.53/8 = 3.2						

Key: SD-Strongly Disagree, D-Disagree; U- Undecided; A-Agree; SA-Strongly Agree
Source: Author's Field Survey, 2015.

© 2016 Global Journals Inc. (US)

VIII. Conclusion and Recommendations

From the assessment so far of what obtains in Moremi Estate, it is apparent that the estate is quite far from living up to expectations. As such it is imperative that measures be taken to make the estate become what it was expected to be, bearing in mind the philosophy behind its establishment. First, it is necessary to formulate a policy that will encourage all those to whom plots have been allocated in the estate to develop their sites. This could be in form of deadlines as to when the building up of each plot should be. Failure to comply with the given deadlines should translate to the defaulters losing their right on the allocated plots.

Besides, there should be a kind of centre for the estate that will comprise such public facilities as nursery/primary school, community centre, health centre, club house and central park or garden. This may mean embarking on some rearrangement, but the effort is well worth the while as the estate will be able to easily render vital social services to the inhabitants. Private developers should be involved here for effectiveness and timely funding.

In addition, security should be enhanced and all the roads in the estate should be made more suitable for smooth vehicular movement. Such street furniture as lights should also be provided, especially to aid security and safety at night as the estate is to a large extent secluded. This may start with the 'Way' (the main road that connects the estate to the expressway), while others may come in later as funds are made available by the government.

Over and above all, moribund sister estates in the state that are controlled by the Osun State Property Development Corporation should be rejuvenated and effectively managed so as to solve part of the housing problem with which the country is battling to resolved.

References Références Referencias

1. Adeleye, O. (1988): 'Question du Logement et des Equipment Sociauxa Abeokuta Entre 1960 et 1982. A PhD Thesis, University of ParisL, Sorbonne-Pantheon, Paris, France.
2. Adeleye O. A. and Anofojie A. E. (2011) "Housing in Festac Town, Lagos State, Nigeria", in *Ife Research Publication in Geography*, Vol 10 No. 1, Pgs 154-163.
3. Awotona, A. and Ogunshakin, L. (1994): *Multi-Habitation and Cultural Structures, Experiences from Nigeria: Book of Readings.* Department of Architecture Obafemi Awolowo University, Ile-Ife and CARDO Newcastle United Kingdom.
4. Fasakin, I. O. (1998): 'Cooperative Housing: The Concept, Experience and Applicability to Nigeria's Socio-economic Milieu'. A seminar paper presented at the Federal University of Technology, Akure.14.
5. Federal Government of Nigeria (2004): *National Housing Policy for Nigeria.* Federal Ministry of Works and Housing, Abuja.
6. Jiboye AD (2004). A Study of Public Housing Satisfaction in Lagos, Nigeria. An unpublished PhD Thesis, Department of Urban and Regional Planning, Obafemi Awolowo University, Ile-Ife, Nigeria.
7. Komolafe, A. A. (2010) 'Appraisal of Public Housing Supply in Ife Central Local Government Council, Ile-Ife, Osun State, Nigeria'. A M.Sc Independent Project, Department of Urban and Regional Planning, Obafemi Awolowo University, Ile-Ife, Nigeria.
8. Nubi, O. T. (2008): 'Affordable Housing Delivery in Nigeria'. The South African Foundation International Conference and Exhibition, Cape Town, October. Pp 1-18.
9. Ogunshakin and Olayiwola L. (1992): 'The Collapse of Official Housing Policy' In *Nigeria Habitat International Vol.* 16, *No.1.*
10. Olayiwola, L.M. (2012). The Journey through the Corridor of Housing, Inaugural Lecture Series 252, Obafemi Awolowo University Press, Ile-Ife.
11. Okupe, L. (2002): 'Private Sector Initiative in Housing Development in Nigeria – How Feasible?' *Housing Today,* 1 (6), pp 21-26.
12. Olotuah, A. O. (2005): 'Housing Delivery and Financial Intermediation: An Appraisal of the Roles and Performances of Mortgage Institutions in Nigeria' *The Quantity Surveyor,* Vol. 35, pp 20-27.
13. Onibokun, A. G. (1998): 'A Review of Government Housing Policies and Programmes' in Onibokun, A. G. (ed.) *Urban Housing in Nigeria.* Ibadan: Nigerian Institute of Social and Economic Research (NISER), pp 1-16.
14. Osun State Property Development Corporation (OSPDC) Annals. 2010.

© 2016 Global Journals Inc. (US)

Global Journals Inc. (US) Guidelines Handbook 2016

www.GlobalJournals.org

FELLOWS

FELLOW OF ASSOCIATION OF RESEARCH SOCIETY IN HUMAN SCIENCE (FARSHS)

Global Journals Incorporate (USA) is accredited by Open Association of Research Society (OARS), U.S.A and in turn, awards "FARSHS" title to individuals. The 'FARSHS' title is accorded to a selected professional after the approval of the Editor-in-Chief/Editorial Board Members/Dean.



- The "FARSHS" is a dignified title which is accorded to a person's name viz. Dr. John E. Hall, Ph.D., FARSS or William Walldroff, M.S., FARSHS.

FARSHS accrediting is an honor. It authenticates your research activities. After recognition as FARSHS, you can add 'FARSHS' title with your name as you use this recognition as additional suffix to your status. This will definitely enhance and add more value and repute to your name. You may use it on your professional Counseling Materials such as CV, Resume, and Visiting Card etc.

The following benefits can be availed by you only for next three years from the date of certification:

FARSHS designated members are entitled to avail a 40% discount while publishing their research papers (of a single author) with Global Journals Incorporation (USA), if the same is accepted by Editorial Board/Peer Reviewers. If you are a main author or co-author in case of multiple authors, you will be entitled to avail discount of 10%.

Once FARSHS title is accorded, the Fellow is authorized to organize symposium/seminar/conference on behalf of Global Journal Incorporation (USA). The Fellow can also participate in conference/seminar/symposium organized by another institution as representative of Global Journal. In both the cases, it is mandatory for him to discuss with us and obtain our consent.





You may join as member of the Editorial Board of Global Journals Incorporation (USA) after successful completion of three years as Fellow and as Peer Reviewer. In addition, it is also desirable that you should organize seminar/symposium/conference at least once.

We shall provide you intimation regarding launching of e-version of journal of your stream time to time.This may be utilized in your library for the enrichment of knowledge of your students as well as it can also be helpful for the concerned faculty members.



© Copyright by Global Journals Inc.(US) | Guidelines Handbook

The FARSHS can go through standards of OARS. You can also play vital role if you have any suggestions so that proper amendment can take place to improve the same for the benefit of entire research community.

As FARSHS, you will be given a renowned, secure and free professional email address with 100 GB of space e.g. johnhall@globaljournals.org. This will include Webmail, Spam Assassin, Email Forwarders,Auto-Responders, Email Delivery Route tracing, etc.



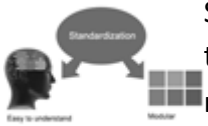

The FARSHS will be eligible for a free application of standardization of their researches. Standardization of research will be subject to acceptability within stipulated norms as the next step after publishing in a journal. We shall depute a team of specialized research professionals who will render their services for elevating your researches to next higher level, which is worldwide open standardization.

The FARSHS member can apply for grading and certification of standards of the educational and Institutional Degrees to Open Association of Research, Society U.S.A. Once you are designated as FARSHS, you may send us a scanned copy of all of your credentials. OARS will verify, grade and certify them. This will be based on your academic records, quality of research papers published by you, and some more criteria. After certification of all your credentials by OARS, they will be published on your Fellow Profile link on website https://associationofresearch.org which will be helpful to upgrade the dignity.



The FARSHS members can avail the benefits of free research podcasting in Global Research Radio with their research documents. After publishing the work, (including published elsewhere worldwide with proper authorization) you can upload your research paper with your recorded voice or you can utilize chargeable services of our professional RJs to record your paper in their voice on request.



The FARSHS member also entitled to get the benefits of free research podcasting of their research documents through video clips. We can also streamline your conference videos and display your slides/ online slides and online research video clips at reasonable charges, on request.

© Copyright by Global Journals Inc.(US)| Guidelines Handbook



The FARSHS is eligible to earn from sales proceeds of his/her researches/reference/review Books or literature, while publishing with Global Journals. The FARSHS can decide whether he/she would like to publish his/her research in a closed manner. In this case, whenever readers purchase that individual research paper for reading, maximum 60% of its profit earned as royalty by Global Journals, will be credited to his/her bank account. The entire entitled amount will be credited to his/her bank account exceeding limit of minimum fixed balance. There is no minimum time limit for collection. The FARSS member can decide its price and we can help in making the right decision.

The FARSHS member is eligible to join as a paid peer reviewer at Global Journals Incorporation (USA) and can get remuneration of 15% of author fees, taken from the author of a respective paper. After reviewing 5 or more papers you can request to transfer the amount to your bank account.



MEMBER OF ASSOCIATION OF RESEARCH SOCIETY IN HUMAN SCIENCE (MARSHS)

The ' MARSHS ' title is accorded to a selected professional after the approval of the Editor-in-Chief / Editorial Board Members/Dean.



The "MARSHS" is a dignified ornament which is accorded to a person's name viz. Dr John E. Hall, Ph.D., MARSHS or William Walldroff, M.S., MARSHS.

MARSHS accrediting is an honor. It authenticates your research activities. Afterbecoming MARSHS, you can add 'MARSHS' title with your name as you use this recognition as additional suffix to your status. This will definitely enhance and add more value and repute to your name. You may use it on your professional Counseling Materials such as CV, Resume, Visiting Card and Name Plate etc.

The following benefitscan be availed by you only for next three years from the date of certification.



MARSHS designated members are entitled to avail a 25% discount while publishing their research papers (of a single author) in Global Journals Inc., if the same is accepted by our Editorial Board and Peer Reviewers. If you are a main author or co-author of a group of authors, you will get discount of 10%.

As MARSHS, you willbegiven a renowned, secure and free professional email address with 30 GB of space e.g. johnhall@globaljournals.org. This will include Webmail, Spam Assassin, Email Forwarders,Auto-Responders, Email Delivery Route tracing, etc.



© Copyright by Global Journals Inc.(US) | Guidelines Handbook



We shall provide you intimation regarding launching of e-version of journal of your stream time to time.This may be utilized in your library for the enrichment of knowledge of your students as well as it can also be helpful for the concerned faculty members.

The MARSHS member can apply for approval, grading and certification of standards of their educational and Institutional Degrees to Open Association of Research, Society U.S.A.





Once you are designated as MARSHS, you may send us a scanned copy of all of your credentials. OARS will verify, grade and certify them. This will be based on your academic records, quality of research papers published by you, and some more criteria.

It is mandatory to read all terms and conditions carefully.

© Copyright by Global Journals Inc.(US)| Guidelines Handbook

AUXILIARY MEMBERSHIPS

Institutional Fellow of Open Association of Research Society (USA) - OARS (USA)

Global Journals Incorporation (USA) is accredited by Open Association of Research Society, U.S.A (OARS) and in turn, affiliates research institutions as "Institutional Fellow of Open Association of Research Society" (IFOARS).



The "FARSC" is a dignified title which is accorded to a person's name viz. Dr. John E. Hall, Ph.D., FARSC or William Walldroff, M.S., FARSC.

The IFOARS institution is entitled to form a Board comprised of one Chairperson and three to five board members preferably from different streams. The Board will be recognized as "Institutional Board of Open Association of Research Society"-(IBOARS).

The Institute will be entitled to following benefits:

The IBOARS can initially review research papers of their institute and recommend them to publish with respective journal of Global Journals. It can also review the papers of other institutions after obtaining our consent. The second review will be done by peer reviewer of Global Journals Incorporation (USA) The Board is at liberty to appoint a peer reviewer with the approval of chairperson after consulting us.

The author fees of such paper may be waived off up to 40%.

The Global Journals Incorporation (USA) at its discretion can also refer double blind peer reviewed paper at their end to the board for the verification and to get recommendation for final stage of acceptance of publication.





The IBOARS can organize symposium/seminar/conference in their country on behalf of Global Journals Incorporation (USA)-OARS (USA). The terms and conditions can be discussed separately.

The Board can also play vital role by exploring and giving valuable suggestions regarding the Standards of "Open Association of Research Society, U.S.A (OARS)" so that proper amendment can take place for the benefit of entire research community. We shall provide details of particular standard only on receipt of request from the Board.



The board members can also join us as Individual Fellow with 40% discount on total fees applicable to Individual Fellow. They will be entitled to avail all the benefits as declared. Please visit Individual Fellow-sub menu of GlobalJournals.org to have more relevant details.

© Copyright by Global Journals Inc.(US) | Guidelines Handbook

We shall provide you intimation regarding launching of e-version of journal of your stream time to time. This may be utilized in your library for the enrichment of knowledge of your students as well as it can also be helpful for the concerned faculty members.



After nomination of your institution as "Institutional Fellow" and constantly functioning successfully for one year, we can consider giving recognition to your institute to function as Regional/Zonal office on our behalf.
The board can also take up the additional allied activities for betterment after our consultation.

The following entitlements are applicable to individual Fellows:



Open Association of Research Society, U.S.A (OARS) By-laws states that an individual Fellow may use the designations as applicable, or the corresponding initials. The Credentials of individual Fellow and Associate designations signify that the individual has gained knowledge of the fundamental concepts. One is magnanimous and proficient in an expertise course covering the professional code of conduct, and follows recognized standards of practice.

Open Association of Research Society (US)/ Global Journals Incorporation (USA), as described in Corporate Statements, are educational, research publishing and professional membership organizations. Achieving our individual Fellow or Associate status is based mainly on meeting stated educational research requirements.



Disbursement of 40% Royalty earned through Global Journals : Researcher = 50%, Peer Reviewer = 37.50%, Institution = 12.50% E.g. Out of 40%, the 20% benefit should be passed on to researcher, 15 % benefit towards remuneration should be given to a reviewer and remaining 5% is to be retained by the institution.

We shall provide print version of 12 issues of any three journals [as per your requirement] out of our 38 journals worth $ 2376 USD.

Other:

The individual Fellow and Associate designations accredited by Open Association of Research Society (US) credentials signify guarantees following achievements:

- The professional accredited with Fellow honor, is entitled to various benefits viz. name, fame, honor, regular flow of income, secured bright future, social status etc.

© Copyright by Global Journals Inc.(US)| Guidelines Handbook

- In addition to above, if one is single author, then entitled to 40% discount on publishing research paper and can get 10%discount if one is co-author or main author among group of authors.
- The Fellow can organize symposium/seminar/conference on behalf of Global Journals Incorporation (USA) and he/she can also attend the same organized by other institutes on behalf of Global Journals.
- The Fellow can become member of Editorial Board Member after completing 3yrs.
- The Fellow can earn 60% of sales proceeds from the sale of reference/review books/literature/publishing of research paper.
- Fellow can also join as paid peer reviewer and earn 15% remuneration of author charges and can also get an opportunity to join as member of the Editorial Board of Global Journals Incorporation (USA)
- • This individual has learned the basic methods of applying those concepts and techniques to common challenging situations. This individual has further demonstrated an in–depth understanding of the application of suitable techniques to a particular area of research practice.

Note :

"

- In future, if the board feels the necessity to change any board member, the same can be done with the consent of the chairperson along with anyone board member without our approval.
- In case, the chairperson needs to be replaced then consent of 2/3rd board members are required and they are also required to jointly pass the resolution copy of which should be sent to us. In such case, it will be compulsory to obtain our approval before replacement.
- In case of "Difference of Opinion [if any]" among the Board members, our decision will be final and binding to everyone.

"

Process of submission of Research Paper

The Area or field of specialization may or may not be of any category as mentioned in 'Scope of Journal' menu of the GlobalJournals.org website. There are 37 Research Journal categorized with Six parental Journals GJCST, GJMR, GJRE, GJMBR, GJSFR, GJHSS. For Authors should prefer the mentioned categories. There are three widely used systems UDC, DDC and LCC. The details are available as 'Knowledge Abstract' at Home page. The major advantage of this coding is that, the research work will be exposed to and shared with all over the world as we are being abstracted and indexed worldwide.

The paper should be in proper format. The format can be downloaded from first page of 'Author Guideline' Menu. The Author is expected to follow the general rules as mentioned in this menu. The paper should be written in MS-Word Format (*.DOC,*.DOCX).

The Author can submit the paper either online or offline. The authors should prefer online submission.Online Submission: There are three ways to submit your paper:

(A) (I) First, register yourself using top right corner of Home page then Login. If you are already registered, then login using your username and password.

(II) Choose corresponding Journal.

(III) Click 'Submit Manuscript'. Fill required information and Upload the paper.

(B) If you are using Internet Explorer, then Direct Submission through Homepage is also available.

(C) If these two are not conveninet , and then email the paper directly to dean@globaljournals.org.

Offline Submission: Author can send the typed form of paper by Post. However, online submission should be preferred.

© Copyright by Global Journals Inc.(US)| Guidelines Handbook

Preferred Author Guidelines

MANUSCRIPT STYLE INSTRUCTION (Must be strictly followed)

Page Size: 8.27" X 11'"

- Left Margin: 0.65
- Right Margin: 0.65
- Top Margin: 0.75
- Bottom Margin: 0.75
- Font type of all text should be Swis 721 Lt BT.
- Paper Title should be of Font Size 24 with one Column section.
- Author Name in Font Size of 11 with one column as of Title.
- Abstract Font size of 9 Bold, "Abstract" word in Italic Bold.
- Main Text: Font size 10 with justified two columns section
- Two Column with Equal Column with of 3.38 and Gaping of .2
- First Character must be three lines Drop capped.
- Paragraph before Spacing of 1 pt and After of 0 pt.
- Line Spacing of 1 pt
- Large Images must be in One Column
- Numbering of First Main Headings (Heading 1) must be in Roman Letters, Capital Letter, and Font Size of 10.
- Numbering of Second Main Headings (Heading 2) must be in Alphabets, Italic, and Font Size of 10.

You can use your own standard format also.
Author Guidelines:

1. General,

2. Ethical Guidelines,

3. Submission of Manuscripts,

4. Manuscript's Category,

5. Structure and Format of Manuscript,

6. After Acceptance.

1. GENERAL

Before submitting your research paper, one is advised to go through the details as mentioned in following heads. It will be beneficial, while peer reviewer justify your paper for publication.

Scope

The Global Journals Inc. (US) welcome the submission of original paper, review paper, survey article relevant to the all the streams of Philosophy and knowledge. The Global Journals Inc. (US) is parental platform for Global Journal of Computer Science and Technology, Researches in Engineering, Medical Research, Science Frontier Research, Human Social Science, Management, and Business organization. The choice of specific field can be done otherwise as following in Abstracting and Indexing Page on this Website. As the all Global

Journals Inc. (US) are being abstracted and indexed (in process) by most of the reputed organizations. Topics of only narrow interest will not be accepted unless they have wider potential or consequences.

2. ETHICAL GUIDELINES

Authors should follow the ethical guidelines as mentioned below for publication of research paper and research activities.

Papers are accepted on strict understanding that the material in whole or in part has not been, nor is being, considered for publication elsewhere. If the paper once accepted by Global Journals Inc. (US) and Editorial Board, will become the copyright of the Global Journals Inc. (US).

Authorship: The authors and coauthors should have active contribution to conception design, analysis and interpretation of findings. They should critically review the contents and drafting of the paper. All should approve the final version of the paper before submission

The Global Journals Inc. (US) follows the definition of authorship set up by the Global Academy of Research and Development. According to the Global Academy of R&D authorship, criteria must be based on:

1) Substantial contributions to conception and acquisition of data, analysis and interpretation of the findings.

2) Drafting the paper and revising it critically regarding important academic content.

3) Final approval of the version of the paper to be published.

All authors should have been credited according to their appropriate contribution in research activity and preparing paper. Contributors who do not match the criteria as authors may be mentioned under Acknowledgement.

Acknowledgements: Contributors to the research other than authors credited should be mentioned under acknowledgement. The specifications of the source of funding for the research if appropriate can be included. Suppliers of resources may be mentioned along with address.

Appeal of Decision: The Editorial Board's decision on publication of the paper is final and cannot be appealed elsewhere.

Permissions: It is the author's responsibility to have prior permission if all or parts of earlier published illustrations are used in this paper.

Please mention proper reference and appropriate acknowledgements wherever expected.

If all or parts of previously published illustrations are used, permission must be taken from the copyright holder concerned. It is the author's responsibility to take these in writing.

Approval for reproduction/modification of any information (including figures and tables) published elsewhere must be obtained by the authors/copyright holders before submission of the manuscript. Contributors (Authors) are responsible for any copyright fee involved.

3. SUBMISSION OF MANUSCRIPTS

Manuscripts should be uploaded via this online submission page. The online submission is most efficient method for submission of papers, as it enables rapid distribution of manuscripts and consequently speeds up the review procedure. It also enables authors to know the status of their own manuscripts by emailing us. Complete instructions for submitting a paper is available below.

Manuscript submission is a systematic procedure and little preparation is required beyond having all parts of your manuscript in a given format and a computer with an Internet connection and a Web browser. Full help and instructions are provided on-screen. As an author, you will be prompted for login and manuscript details as Field of Paper and then to upload your manuscript file(s) according to the instructions.



To avoid postal delays, all transaction is preferred by e-mail. A finished manuscript submission is confirmed by e-mail immediately and your paper enters the editorial process with no postal delays. When a conclusion is made about the publication of your paper by our Editorial Board, revisions can be submitted online with the same procedure, with an occasion to view and respond to all comments.

Complete support for both authors and co-author is provided.

4. MANUSCRIPT'S CATEGORY

Based on potential and nature, the manuscript can be categorized under the following heads:

Original research paper: Such papers are reports of high-level significant original research work.

Review papers: These are concise, significant but helpful and decisive topics for young researchers.

Research articles: These are handled with small investigation and applications

Research letters: The letters are small and concise comments on previously published matters.

5.STRUCTURE AND FORMAT OF MANUSCRIPT

The recommended size of original research paper is less than seven thousand words, review papers fewer than seven thousands words also.Preparation of research paper or how to write research paper, are major hurdle, while writing manuscript. The research articles and research letters should be fewer than three thousand words, the structure original research paper; sometime review paper should be as follows:

Papers: These are reports of significant research (typically less than 7000 words equivalent, including tables, figures, references), and comprise:

(a)Title should be relevant and commensurate with the theme of the paper.

(b) A brief Summary, "Abstract" (less than 150 words) containing the major results and conclusions.

(c) Up to ten keywords, that precisely identifies the paper's subject, purpose, and focus.

(d) An Introduction, giving necessary background excluding subheadings; objectives must be clearly declared.

(e) Resources and techniques with sufficient complete experimental details (wherever possible by reference) to permit repetition; sources of information must be given and numerical methods must be specified by reference, unless non-standard.

(f) Results should be presented concisely, by well-designed tables and/or figures; the same data may not be used in both; suitable statistical data should be given. All data must be obtained with attention to numerical detail in the planning stage. As reproduced design has been recognized to be important to experiments for a considerable time, the Editor has decided that any paper that appears not to have adequate numerical treatments of the data will be returned un-refereed;

(g) Discussion should cover the implications and consequences, not just recapitulating the results; conclusions should be summarizing.

(h) Brief Acknowledgements.

(i) References in the proper form.

Authors should very cautiously consider the preparation of papers to ensure that they communicate efficiently. Papers are much more likely to be accepted, if they are cautiously designed and laid out, contain few or no errors, are summarizing, and be conventional to the approach and instructions. They will in addition, be published with much less delays than those that require much technical and editorial correction.

The Editorial Board reserves the right to make literary corrections and to make suggestions to improve briefness.

It is vital, that authors take care in submitting a manuscript that is written in simple language and adheres to published guidelines.

Format

Language: The language of publication is UK English. Authors, for whom English is a second language, must have their manuscript efficiently edited by an English-speaking person before submission to make sure that, the English is of high excellence. It is preferable, that manuscripts should be professionally edited.

Standard Usage, Abbreviations, and Units: Spelling and hyphenation should be conventional to The Concise Oxford English Dictionary. Statistics and measurements should at all times be given in figures, e.g. 16 min, except for when the number begins a sentence. When the number does not refer to a unit of measurement it should be spelt in full unless, it is 160 or greater.

Abbreviations supposed to be used carefully. The abbreviated name or expression is supposed to be cited in full at first usage, followed by the conventional abbreviation in parentheses.

Metric SI units are supposed to generally be used excluding where they conflict with current practice or are confusing. For illustration, 1.4 l rather than 1.4 × 10-3 m3, or 4 mm somewhat than 4 × 10-3 m. Chemical formula and solutions must identify the form used, e.g. anhydrous or hydrated, and the concentration must be in clearly defined units. Common species names should be followed by underlines at the first mention. For following use the generic name should be constricted to a single letter, if it is clear.

Structure

All manuscripts submitted to Global Journals Inc. (US), ought to include:

Title: The title page must carry an instructive title that reflects the content, a running title (less than 45 characters together with spaces), names of the authors and co-authors, and the place(s) wherever the work was carried out. The full postal address in addition with the e-mail address of related author must be given. Up to eleven keywords or very brief phrases have to be given to help data retrieval, mining and indexing.

Abstract, used in Original Papers and Reviews:

Optimizing Abstract for Search Engines

Many researchers searching for information online will use search engines such as Google, Yahoo or similar. By optimizing your paper for search engines, you will amplify the chance of someone finding it. This in turn will make it more likely to be viewed and/or cited in a further work. Global Journals Inc. (US) have compiled these guidelines to facilitate you to maximize the web-friendliness of the most public part of your paper.

Key Words

A major linchpin in research work for the writing research paper is the keyword search, which one will employ to find both library and Internet resources.

One must be persistent and creative in using keywords. An effective keyword search requires a strategy and planning a list of possible keywords and phrases to try.

Search engines for most searches, use Boolean searching, which is somewhat different from Internet searches. The Boolean search uses "operators," words (and, or, not, and near) that enable you to expand or narrow your affords. Tips for research paper while preparing research paper are very helpful guideline of research paper.

Choice of key words is first tool of tips to write research paper. Research paper writing is an art.A few tips for deciding as strategically as possible about keyword search:

- One should start brainstorming lists of possible keywords before even begin searching. Think about the most important concepts related to research work. Ask, "What words would a source have to include to be truly valuable in research paper?" Then consider synonyms for the important words.
- It may take the discovery of only one relevant paper to let steer in the right keyword direction because in most databases, the keywords under which a research paper is abstracted are listed with the paper.
- One should avoid outdated words.

Keywords are the key that opens a door to research work sources. Keyword searching is an art in which researcher's skills are bound to improve with experience and time.

Numerical Methods: Numerical methods used should be clear and, where appropriate, supported by references.

Acknowledgements: Please make these as concise as possible.

References

References follow the Harvard scheme of referencing. References in the text should cite the authors' names followed by the time of their publication, unless there are three or more authors when simply the first author's name is quoted followed by et al. unpublished work has to only be cited where necessary, and only in the text. Copies of references in press in other journals have to be supplied with submitted typescripts. It is necessary that all citations and references be carefully checked before submission, as mistakes or omissions will cause delays.

References to information on the World Wide Web can be given, but only if the information is available without charge to readers on an official site. Wikipedia and Similar websites are not allowed where anyone can change the information. Authors will be asked to make available electronic copies of the cited information for inclusion on the Global Journals Inc. (US) homepage at the judgment of the Editorial Board.

The Editorial Board and Global Journals Inc. (US) recommend that, citation of online-published papers and other material should be done via a DOI (digital object identifier). If an author cites anything, which does not have a DOI, they run the risk of the cited material not being noticeable.

The Editorial Board and Global Journals Inc. (US) recommend the use of a tool such as Reference Manager for reference management and formatting.

Tables, Figures and Figure Legends

Tables: Tables should be few in number, cautiously designed, uncrowned, and include only essential data. Each must have an Arabic number, e.g. Table 4, a self-explanatory caption and be on a separate sheet. Vertical lines should not be used.

Figures: Figures are supposed to be submitted as separate files. Always take in a citation in the text for each figure using Arabic numbers, e.g. Fig. 4. Artwork must be submitted online in electronic form by e-mailing them.

Preparation of Electronic Figures for Publication

Even though low quality images are sufficient for review purposes, print publication requires high quality images to prevent the final product being blurred or fuzzy. Submit (or e-mail) EPS (line art) or TIFF (halftone/photographs) files only. MS PowerPoint and Word Graphics are unsuitable for printed pictures. Do not use pixel-oriented software. Scans (TIFF only) should have a resolution of at least 350 dpi (halftone) or 700 to 1100 dpi (line drawings) in relation to the imitation size. Please give the data for figures in black and white or submit a Color Work Agreement Form. EPS files must be saved with fonts embedded (and with a TIFF preview, if possible).

For scanned images, the scanning resolution (at final image size) ought to be as follows to ensure good reproduction: line art: >650 dpi; halftones (including gel photographs) : >350 dpi; figures containing both halftone and line images: >650 dpi.

Color Charges: It is the rule of the Global Journals Inc. (US) for authors to pay the full cost for the reproduction of their color artwork. Hence, please note that, if there is color artwork in your manuscript when it is accepted for publication, we would require you to complete and return a color work agreement form before your paper can be published.

Figure Legends: Self-explanatory legends of all figures should be incorporated separately under the heading 'Legends to Figures'. In the full-text online edition of the journal, figure legends may possibly be truncated in abbreviated links to the full screen version. Therefore, the first 100 characters of any legend should notify the reader, about the key aspects of the figure.

6. AFTER ACCEPTANCE

Upon approval of a paper for publication, the manuscript will be forwarded to the dean, who is responsible for the publication of the Global Journals Inc. (US).

6.1 Proof Corrections

The corresponding author will receive an e-mail alert containing a link to a website or will be attached. A working e-mail address must therefore be provided for the related author.

Acrobat Reader will be required in order to read this file. This software can be downloaded

(Free of charge) from the following website:

www.adobe.com/products/acrobat/readstep2.html. This will facilitate the file to be opened, read on screen, and printed out in order for any corrections to be added. Further instructions will be sent with the proof.

Proofs must be returned to the dean at dean@globaljournals.org within three days of receipt.

As changes to proofs are costly, we inquire that you only correct typesetting errors. All illustrations are retained by the publisher. Please note that the authors are responsible for all statements made in their work, including changes made by the copy editor.

6.2 Early View of Global Journals Inc. (US) (Publication Prior to Print)

The Global Journals Inc. (US) are enclosed by our publishing's Early View service. Early View articles are complete full-text articles sent in advance of their publication. Early View articles are absolute and final. They have been completely reviewed, revised and edited for publication, and the authors' final corrections have been incorporated. Because they are in final form, no changes can be made after sending them. The nature of Early View articles means that they do not yet have volume, issue or page numbers, so Early View articles cannot be cited in the conventional way.

6.3 Author Services

Online production tracking is available for your article through Author Services. Author Services enables authors to track their article - once it has been accepted - through the production process to publication online and in print. Authors can check the status of their articles online and choose to receive automated e-mails at key stages of production. The authors will receive an e-mail with a unique link that enables them to register and have their article automatically added to the system. Please ensure that a complete e-mail address is provided when submitting the manuscript.

6.4 Author Material Archive Policy

Please note that if not specifically requested, publisher will dispose off hardcopy & electronic information submitted, after the two months of publication. If you require the return of any information submitted, please inform the Editorial Board or dean as soon as possible.

6.5 Offprint and Extra Copies

A PDF offprint of the online-published article will be provided free of charge to the related author, and may be distributed according to the Publisher's terms and conditions. Additional paper offprint may be ordered by emailing us at: editor@globaljournals.org .



Before start writing a good quality Computer Science Research Paper, let us first understand what is Computer Science Research Paper? So, Computer Science Research Paper is the paper which is written by professionals or scientists who are associated to Computer Science and Information Technology, or doing research study in these areas. If you are novel to this field then you can consult about this field from your supervisor or guide.

TECHNIQUES FOR WRITING A GOOD QUALITY RESEARCH PAPER:

1. Choosing the topic: In most cases, the topic is searched by the interest of author but it can be also suggested by the guides. You can have several topics and then you can judge that in which topic or subject you are finding yourself most comfortable. This can be done by asking several questions to yourself, like Will I be able to carry our search in this area? Will I find all necessary recourses to accomplish the search? Will I be able to find all information in this field area? If the answer of these types of questions will be "Yes" then you can choose that topic. In most of the cases, you may have to conduct the surveys and have to visit several places because this field is related to Computer Science and Information Technology. Also, you may have to do a lot of work to find all rise and falls regarding the various data of that subject. Sometimes, detailed information plays a vital role, instead of short information.

2. Evaluators are human: First thing to remember that evaluators are also human being. They are not only meant for rejecting a paper. They are here to evaluate your paper. So, present your Best.

3. Think Like Evaluators: If you are in a confusion or getting demotivated that your paper will be accepted by evaluators or not, then think and try to evaluate your paper like an Evaluator. Try to understand that what an evaluator wants in your research paper and automatically you will have your answer.

4. Make blueprints of paper: The outline is the plan or framework that will help you to arrange your thoughts. It will make your paper logical. But remember that all points of your outline must be related to the topic you have chosen.

5. Ask your Guides: If you are having any difficulty in your research, then do not hesitate to share your difficulty to your guide (if you have any). They will surely help you out and resolve your doubts. If you can't clarify what exactly you require for your work then ask the supervisor to help you with the alternative. He might also provide you the list of essential readings.

6. Use of computer is recommended: As you are doing research in the field of Computer Science, then this point is quite obvious.

7. Use right software: Always use good quality software packages. If you are not capable to judge good software then you can lose quality of your paper unknowingly. There are various software programs available to help you, which you can get through Internet.

8. Use the Internet for help: An excellent start for your paper can be by using the Google. It is an excellent search engine, where you can have your doubts resolved. You may also read some answers for the frequent question how to write my research paper or find model research paper. From the internet library you can download books. If you have all required books make important reading selecting and analyzing the specified information. Then put together research paper sketch out.

9. Use and get big pictures: Always use encyclopedias, Wikipedia to get pictures so that you can go into the depth.

10. Bookmarks are useful: When you read any book or magazine, you generally use bookmarks, right! It is a good habit, which helps to not to lose your continuity. You should always use bookmarks while searching on Internet also, which will make your search easier.

11. Revise what you wrote: When you write anything, always read it, summarize it and then finalize it.

12. Make all efforts: Make all efforts to mention what you are going to write in your paper. That means always have a good start. Try to mention everything in introduction, that what is the need of a particular research paper. Polish your work by good skill of writing and always give an evaluator, what he wants.

13. Have backups: When you are going to do any important thing like making research paper, you should always have backup copies of it either in your computer or in paper. This will help you to not to lose any of your important.

14. Produce good diagrams of your own: Always try to include good charts or diagrams in your paper to improve quality. Using several and unnecessary diagrams will degrade the quality of your paper by creating "hotchpotch." So always, try to make and include those diagrams, which are made by your own to improve readability and understandability of your paper.

15. Use of direct quotes: When you do research relevant to literature, history or current affairs then use of quotes become essential but if study is relevant to science then use of quotes is not preferable.

16. Use proper verb tense: Use proper verb tenses in your paper. Use past tense, to present those events that happened. Use present tense to indicate events that are going on. Use future tense to indicate future happening events. Use of improper and wrong tenses will confuse the evaluator. Avoid the sentences that are incomplete.

17. Never use online paper: If you are getting any paper on Internet, then never use it as your research paper because it might be possible that evaluator has already seen it or maybe it is outdated version.

18. Pick a good study spot: To do your research studies always try to pick a spot, which is quiet. Every spot is not for studies. Spot that suits you choose it and proceed further.

19. Know what you know: Always try to know, what you know by making objectives. Else, you will be confused and cannot achieve your target.

20. Use good quality grammar: Always use a good quality grammar and use words that will throw positive impact on evaluator. Use of good quality grammar does not mean to use tough words, that for each word the evaluator has to go through dictionary. Do not start sentence with a conjunction. Do not fragment sentences. Eliminate one-word sentences. Ignore passive voice. Do not ever use a big word when a diminutive one would suffice. Verbs have to be in agreement with their subjects. Prepositions are not expressions to finish sentences with. It is incorrect to ever divide an infinitive. Avoid clichés like the disease. Also, always shun irritating alliteration. Use language that is simple and straight forward. put together a neat summary.

21. Arrangement of information: Each section of the main body should start with an opening sentence and there should be a changeover at the end of the section. Give only valid and powerful arguments to your topic. You may also maintain your arguments with records.

22. Never start in last minute: Always start at right time and give enough time to research work. Leaving everything to the last minute will degrade your paper and spoil your work.

23. Multitasking in research is not good: Doing several things at the same time proves bad habit in case of research activity. Research is an area, where everything has a particular time slot. Divide your research work in parts and do particular part in particular time slot.

24. Never copy others' work: Never copy others' work and give it your name because if evaluator has seen it anywhere you will be in trouble.

25. Take proper rest and food: No matter how many hours you spend for your research activity, if you are not taking care of your health then all your efforts will be in vain. For a quality research, study is must, and this can be done by taking proper rest and food.

26. Go for seminars: Attend seminars if the topic is relevant to your research area. Utilize all your resources.



© Copyright by Global Journals Inc.(US)| Guidelines Handbook

27. Refresh your mind after intervals: Try to give rest to your mind by listening to soft music or by sleeping in intervals. This will also improve your memory.

28. Make colleagues: Always try to make colleagues. No matter how sharper or intelligent you are, if you make colleagues you can have several ideas, which will be helpful for your research.

29. Think technically: Always think technically. If anything happens, then search its reasons, its benefits, and demerits.

30. Think and then print: When you will go to print your paper, notice that tables are not be split, headings are not detached from their descriptions, and page sequence is maintained.

31. Adding unnecessary information: Do not add unnecessary information, like, I have used MS Excel to draw graph. Do not add irrelevant and inappropriate material. These all will create superfluous. Foreign terminology and phrases are not apropos. One should NEVER take a broad view. Analogy in script is like feathers on a snake. Not at all use a large word when a very small one would be sufficient. Use words properly, regardless of how others use them. Remove quotations. Puns are for kids, not grunt readers. Amplification is a billion times of inferior quality than sarcasm.

32. Never oversimplify everything: To add material in your research paper, never go for oversimplification. This will definitely irritate the evaluator. Be more or less specific. Also too, by no means, ever use rhythmic redundancies. Contractions aren't essential and shouldn't be there used. Comparisons are as terrible as clichés. Give up ampersands and abbreviations, and so on. Remove commas, that are, not necessary. Parenthetical words however should be together with this in commas. Understatement is all the time the complete best way to put onward earth-shaking thoughts. Give a detailed literary review.

33. Report concluded results: Use concluded results. From raw data, filter the results and then conclude your studies based on measurements and observations taken. Significant figures and appropriate number of decimal places should be used. Parenthetical remarks are prohibitive. Proofread carefully at final stage. In the end give outline to your arguments. Spot out perspectives of further study of this subject. Justify your conclusion by at the bottom of them with sufficient justifications and examples.

34. After conclusion: Once you have concluded your research, the next most important step is to present your findings. Presentation is extremely important as it is the definite medium though which your research is going to be in print to the rest of the crowd. Care should be taken to categorize your thoughts well and present them in a logical and neat manner. A good quality research paper format is essential because it serves to highlight your research paper and bring to light all necessary aspects in your research.

Informal Guidelines of Research Paper Writing

Key points to remember:

- Submit all work in its final form.
- Write your paper in the form, which is presented in the guidelines using the template.
- Please note the criterion for grading the final paper by peer-reviewers.

Final Points:

A purpose of organizing a research paper is to let people to interpret your effort selectively. The journal requires the following sections, submitted in the order listed, each section to start on a new page.

The introduction will be compiled from reference matter and will reflect the design processes or outline of basis that direct you to make study. As you will carry out the process of study, the method and process section will be constructed as like that. The result segment will show related statistics in nearly sequential order and will direct the reviewers next to the similar intellectual paths throughout the data that you took to carry out your study. The discussion section will provide understanding of the data and projections as to the implication of the results. The use of good quality references all through the paper will give the effort trustworthiness by representing an alertness of prior workings.

Writing a research paper is not an easy job no matter how trouble-free the actual research or concept. Practice, excellent preparation, and controlled record keeping are the only means to make straightforward the progression.

General style:

Specific editorial column necessities for compliance of a manuscript will always take over from directions in these general guidelines.

To make a paper clear

· Adhere to recommended page limits

Mistakes to evade

- Insertion a title at the foot of a page with the subsequent text on the next page
- Separating a table/chart or figure - impound each figure/table to a single page
- Submitting a manuscript with pages out of sequence

In every sections of your document

· Use standard writing style including articles ("a", "the," etc.)

· Keep on paying attention on the research topic of the paper

· Use paragraphs to split each significant point (excluding for the abstract)

· Align the primary line of each section

· Present your points in sound order

· Use present tense to report well accepted

· Use past tense to describe specific results

· Shun familiar wording, don't address the reviewer directly, and don't use slang, slang language, or superlatives

· Shun use of extra pictures - include only those figures essential to presenting results

Title Page:

Choose a revealing title. It should be short. It should not have non-standard acronyms or abbreviations. It should not exceed two printed lines. It should include the name(s) and address (es) of all authors.



© Copyright by Global Journals Inc.(US)| Guidelines Handbook

Abstract:

The summary should be two hundred words or less. It should briefly and clearly explain the key findings reported in the manuscript--must have precise statistics. It should not have abnormal acronyms or abbreviations. It should be logical in itself. Shun citing references at this point.

An abstract is a brief distinct paragraph summary of finished work or work in development. In a minute or less a reviewer can be taught the foundation behind the study, common approach to the problem, relevant results, and significant conclusions or new questions.

Write your summary when your paper is completed because how can you write the summary of anything which is not yet written? Wealth of terminology is very essential in abstract. Yet, use comprehensive sentences and do not let go readability for briefness. You can maintain it succinct by phrasing sentences so that they provide more than lone rationale. The author can at this moment go straight to shortening the outcome. Sum up the study, with the subsequent elements in any summary. Try to maintain the initial two items to no more than one ruling each.

- Reason of the study - theory, overall issue, purpose
- Fundamental goal
- To the point depiction of the research
- Consequences, including definite statistics - if the consequences are quantitative in nature, account quantitative data; results of any numerical analysis should be reported
- Significant conclusions or questions that track from the research(es)

Approach:

- Single section, and succinct
- As a outline of job done, it is always written in past tense
- A conceptual should situate on its own, and not submit to any other part of the paper such as a form or table
- Center on shortening results - bound background information to a verdict or two, if completely necessary
- What you account in an conceptual must be regular with what you reported in the manuscript
- Exact spelling, clearness of sentences and phrases, and appropriate reporting of quantities (proper units, important statistics) are just as significant in an abstract as they are anywhere else

Introduction:

The **Introduction** should "introduce" the manuscript. The reviewer should be presented with sufficient background information to be capable to comprehend and calculate the purpose of your study without having to submit to other works. The basis for the study should be offered. Give most important references but shun difficult to make a comprehensive appraisal of the topic. In the introduction, describe the problem visibly. If the problem is not acknowledged in a logical, reasonable way, the reviewer will have no attention in your result. Speak in common terms about techniques used to explain the problem, if needed, but do not present any particulars about the protocols here. Following approach can create a valuable beginning:

- Explain the value (significance) of the study
- Shield the model - why did you employ this particular system or method? What is its compensation? You strength remark on its appropriateness from a abstract point of vision as well as point out sensible reasons for using it.
- Present a justification. Status your particular theory (es) or aim(s), and describe the logic that led you to choose them.
- Very for a short time explain the tentative propose and how it skilled the declared objectives.

Approach:

- Use past tense except for when referring to recognized facts. After all, the manuscript will be submitted after the entire job is done.
- Sort out your thoughts; manufacture one key point with every section. If you make the four points listed above, you will need a least of four paragraphs.

- Present surroundings information only as desirable in order hold up a situation. The reviewer does not desire to read the whole thing you know about a topic.
- Shape the theory/purpose specifically - do not take a broad view.
- As always, give awareness to spelling, simplicity and correctness of sentences and phrases.

Procedures (Methods and Materials):

This part is supposed to be the easiest to carve if you have good skills. A sound written Procedures segment allows a capable scientist to replacement your results. Present precise information about your supplies. The suppliers and clarity of reagents can be helpful bits of information. Present methods in sequential order but linked methodologies can be grouped as a segment. Be concise when relating the protocols. Attempt for the least amount of information that would permit another capable scientist to spare your outcome but be cautious that vital information is integrated. The use of subheadings is suggested and ought to be synchronized with the results section. When a technique is used that has been well described in another object, mention the specific item describing a way but draw the basic principle while stating the situation. The purpose is to text all particular resources and broad procedures, so that another person may use some or all of the methods in one more study or referee the scientific value of your work. It is not to be a step by step report of the whole thing you did, nor is a methods section a set of orders.

Materials:

- Explain materials individually only if the study is so complex that it saves liberty this way.
- Embrace particular materials, and any tools or provisions that are not frequently found in laboratories.
- Do not take in frequently found.
- If use of a definite type of tools.
- Materials may be reported in a part section or else they may be recognized along with your measures.

Methods:

- Report the method (not particulars of each process that engaged the same methodology)
- Describe the method entirely
- To be succinct, present methods under headings dedicated to specific dealings or groups of measures
- Simplify - details how procedures were completed not how they were exclusively performed on a particular day.
- If well known procedures were used, account the procedure by name, possibly with reference, and that's all.

Approach:

- It is embarrassed or not possible to use vigorous voice when documenting methods with no using first person, which would focus the reviewer's interest on the researcher rather than the job. As a result when script up the methods most authors use third person passive voice.
- Use standard style in this and in every other part of the paper - avoid familiar lists, and use full sentences.

What to keep away from

- Resources and methods are not a set of information.
- Skip all descriptive information and surroundings - save it for the argument.
- Leave out information that is immaterial to a third party.

Results:

The principle of a results segment is to present and demonstrate your conclusion. Create this part a entirely objective details of the outcome, and save all understanding for the discussion.

The page length of this segment is set by the sum and types of data to be reported. Carry on to be to the point, by means of statistics and tables, if suitable, to present consequences most efficiently.You must obviously differentiate material that would usually be incorporated in a study editorial from any unprocessed data or additional appendix matter that would not be available. In fact, such matter should not be submitted at all except requested by the instructor.



© Copyright by Global Journals Inc.(US)| Guidelines Handbook

Content

- Sum up your conclusion in text and demonstrate them, if suitable, with figures and tables.
- In manuscript, explain each of your consequences, point the reader to remarks that are most appropriate.
- Present a background, such as by describing the question that was addressed by creation an exacting study.
- Explain results of control experiments and comprise remarks that are not accessible in a prescribed figure or table, if appropriate.
- Examine your data, then prepare the analyzed (transformed) data in the form of a figure (graph), table, or in manuscript form.

What to stay away from

- Do not discuss or infer your outcome, report surroundings information, or try to explain anything.
- Not at all, take in raw data or intermediate calculations in a research manuscript.
- Do not present the similar data more than once.
- Manuscript should complement any figures or tables, not duplicate the identical information.
- Never confuse figures with tables - there is a difference.

Approach

- As forever, use past tense when you submit to your results, and put the whole thing in a reasonable order.
- Put figures and tables, appropriately numbered, in order at the end of the report
- If you desire, you may place your figures and tables properly within the text of your results part.

Figures and tables

- If you put figures and tables at the end of the details, make certain that they are visibly distinguished from any attach appendix materials, such as raw facts
- Despite of position, each figure must be numbered one after the other and complete with subtitle
- In spite of position, each table must be titled, numbered one after the other and complete with heading
- All figure and table must be adequately complete that it could situate on its own, divide from text

Discussion:

The Discussion is expected the trickiest segment to write and describe. A lot of papers submitted for journal are discarded based on problems with the Discussion. There is no head of state for how long a argument should be. Position your understanding of the outcome visibly to lead the reviewer through your conclusions, and then finish the paper with a summing up of the implication of the study. The purpose here is to offer an understanding of your results and hold up for all of your conclusions, using facts from your research and generally accepted information, if suitable. The implication of result should be visibly described. Infer your data in the conversation in suitable depth. This means that when you clarify an observable fact you must explain mechanisms that may account for the observation. If your results vary from your prospect, make clear why that may have happened. If your results agree, then explain the theory that the proof supported. It is never suitable to just state that the data approved with prospect, and let it drop at that.

- Make a decision if each premise is supported, discarded, or if you cannot make a conclusion with assurance. Do not just dismiss a study or part of a study as "uncertain."
- Research papers are not acknowledged if the work is imperfect. Draw what conclusions you can based upon the results that you have, and take care of the study as a finished work
- You may propose future guidelines, such as how the experiment might be personalized to accomplish a new idea.
- Give details all of your remarks as much as possible, focus on mechanisms.
- Make a decision if the tentative design sufficiently addressed the theory, and whether or not it was correctly restricted.
- Try to present substitute explanations if sensible alternatives be present.
- One research will not counter an overall question, so maintain the large picture in mind, where do you go next? The best studies unlock new avenues of study. What questions remain?
- Recommendations for detailed papers will offer supplementary suggestions.

Approach:

- When you refer to information, differentiate data generated by your own studies from available information
- Submit to work done by specific persons (including you) in past tense.
- Submit to generally acknowledged facts and main beliefs in present tense.

Please carefully note down following rules and regulation before submitting your Research Paper to Global Journals Inc. (US):

Segment Draft and Final Research Paper: You have to strictly follow the template of research paper. If it is not done your paper may get rejected.

- The **major constraint** is that you must independently make all content, tables, graphs, and facts that are offered in the paper. You must write each part of the paper wholly on your own. The Peer-reviewers need to identify your own perceptive of the concepts in your own terms. NEVER extract straight from any foundation, and never rephrase someone else's analysis.

- Do not give permission to anyone else to "PROOFREAD" your manuscript.

- Methods to avoid Plagiarism is applied by us on every paper, if found guilty, you will be blacklisted by all of our collaborated research groups, your institution will be informed for this and strict legal actions will be taken immediately.)
- To guard yourself and others from possible illegal use please do not permit anyone right to use to your paper and files.



© Copyright by Global Journals Inc.(US)| Guidelines Handbook

Criterion for Grading a Research Paper (Compilation) by Global Journals Inc. (US)

Please note that following table is only a Grading of "Paper Compilation" and not on "Performed/Stated Research" whose grading solely depends on Individual Assigned Peer Reviewer and Editorial Board Member. These can be available only on request and after decision of Paper. This report will be the property of Global Journals Inc. (US).

Topics	Grades		
	A-B	**C-D**	**E-F**
Abstract	Clear and concise with appropriate content, Correct format. 200 words or below	Unclear summary and no specific data, Incorrect form Above 200 words	No specific data with ambiguous information Above 250 words
Introduction	Containing all background details with clear goal and appropriate details, flow specification, no grammar and spelling mistake, well organized sentence and paragraph, reference cited	Unclear and confusing data, appropriate format, grammar and spelling errors with unorganized matter	Out of place depth and content, hazy format
Methods and Procedures	Clear and to the point with well arranged paragraph, precision and accuracy of facts and figures, well organized subheads	Difficult to comprehend with embarrassed text, too much explanation but completed	Incorrect and unorganized structure with hazy meaning
Result	Well organized, Clear and specific, Correct units with precision, correct data, well structuring of paragraph, no grammar and spelling mistake	Complete and embarrassed text, difficult to comprehend	Irregular format with wrong facts and figures
Discussion	Well organized, meaningful specification, sound conclusion, logical and concise explanation, highly structured paragraph reference cited	Wordy, unclear conclusion, spurious	Conclusion is not cited, unorganized, difficult to comprehend
References	Complete and correct format, well organized	Beside the point, Incomplete	Wrong format and structuring

INDEX

B

Balcombe · 3, 12
Bathinda · 1
Biofuels · 21
Biogeogr · 34

D

Dantzig · 3, 4, 12
Dehradun · 29, 33
Dretske · 30, 33

E

Ecological · 1, 23

F

Faridkot · 1, 2
Fatehgarh · 1, 14, 15, 16, 18

K

Kashimbilla · 20

M

Misinterpretation · 29
Moutinho · 6, 12

O

Oerlemans · 29, 30, 33
Ogunshakin · 35, 36, I
Olotuah · 35, I
Onibokun · 35, I
Orthophosphoric · 15
Ostrovsky · 29, 33

P

Phosphatic · 1
Photovoltaics · 20, 21

S

Steininger · 34

T

Tinnery · 33



save our planet



Global Journal of Human Social Science

Visit us on the Web at www.GlobalJournals.org | www.SocialScienceResearch.org
or email us at helpdesk@globaljournals.org



ISSN 975587

© Global Journals